










35 Perrymount Road
Haywards Heath
West Sussex
RH16 3BW
+44 (0)1444 473 652
info@jbaconsulting.com

JBA
consulting



Risk of Flooding from Surface Water plus Climate Change Depth: Brierley Lane, Tipton

Legend

-  Site boundary
- 1% AEP + 40% Climate Change
Depth (m)
 -  < 0.15
 -  0.15 - 0.30
 -  0.30 - 0.60
 -  0.60 - 0.90
 -  0.90 - 1.20
 -  > 1.20

Contains OS data © Crown copyright and
database right (2024)






35 Perrymount Road
 Haywards Heath
 West Sussex
 RH16 3BW
 +44 (0)1444 473 652
 info@jbaconsulting.com

JBA
 consulting




Risk of Flooding from
 Surface Water plus Climate
 Change Hazard: Brierley
 Lane, Tipton

Legend

 Site boundary


1% AEP + 40% Climate Change
 Hazard

 Low - Caution

 Danger for some

 Danger for most

 Danger for all



Contains OS data © Crown copyright and
 database right (2024)




35 Perrymount Road
Haywards Heath
West Sussex
RH16 3BW
+44 (0)1444 473 652
info@jbaconsulting.com

JBA
consulting



Risk of Flooding from Surface Water plus Climate Change Velocity: Brierley Lane, Tipton


Legend


 Site boundary


1% AEP + 40% Climate Change
Velocity (m/s)

Band 1 (Gray)

 < 0.25

 0.25 - 0.50

 0.50 - 1.00

 1.00 - 2.00

 > 2.00

Contains OS data © Crown copyright and
database right (2024)

0 30 60 90 m








35 Perrymount Road
Haywards Heath
West Sussex
RH16 3BW
+44 (0)1444 473 652
info@jbaconsulting.com

JBA
consulting



Risk of Flooding from
Surface Water Present Day
Extents: Brierley Lane,
Tipton

Legend

-  Site boundary
-  RoFSW 100yr (1% AEP)
-  RoFSW 1000yr (0.1% AEP)



Contains OS data © Crown copyright and
database right (2024)