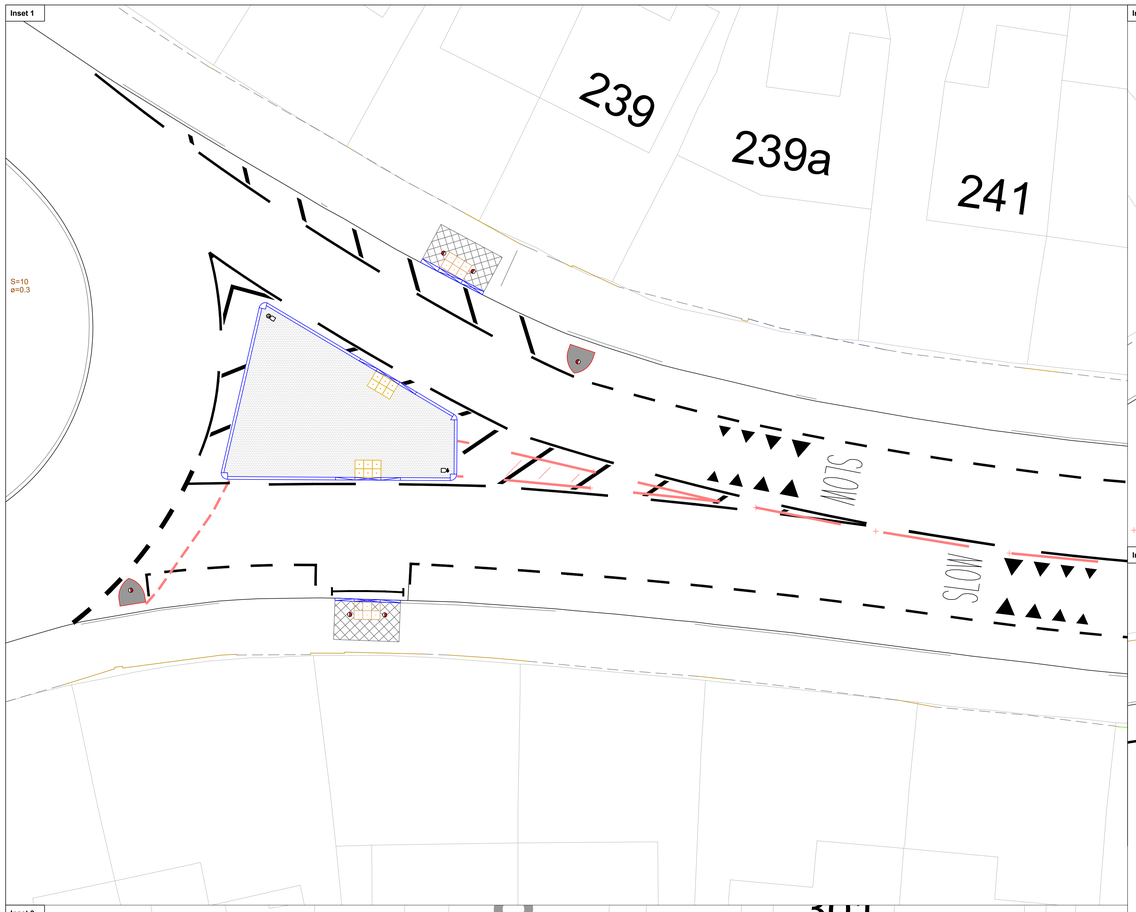

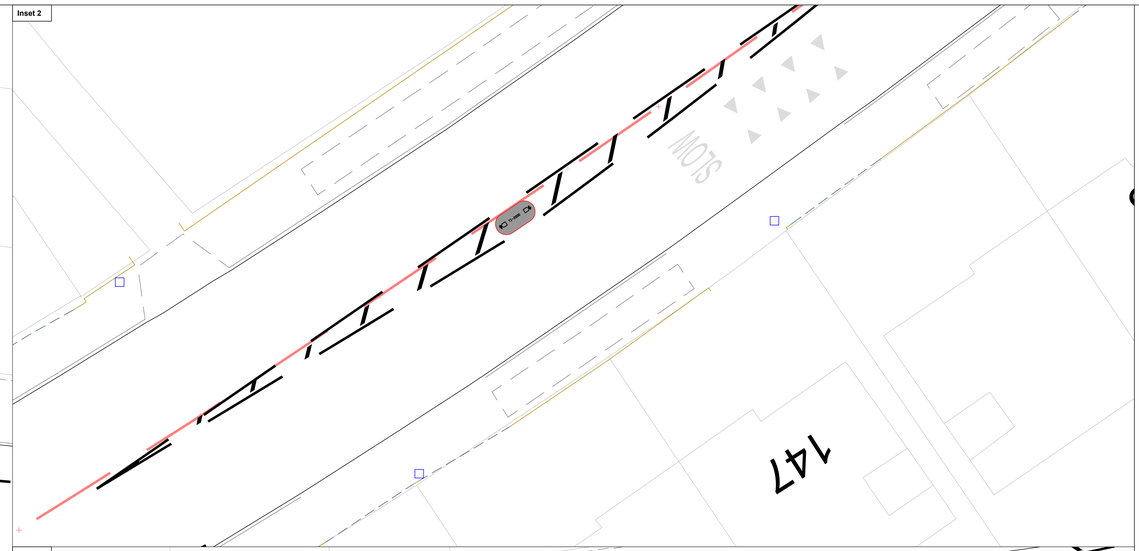

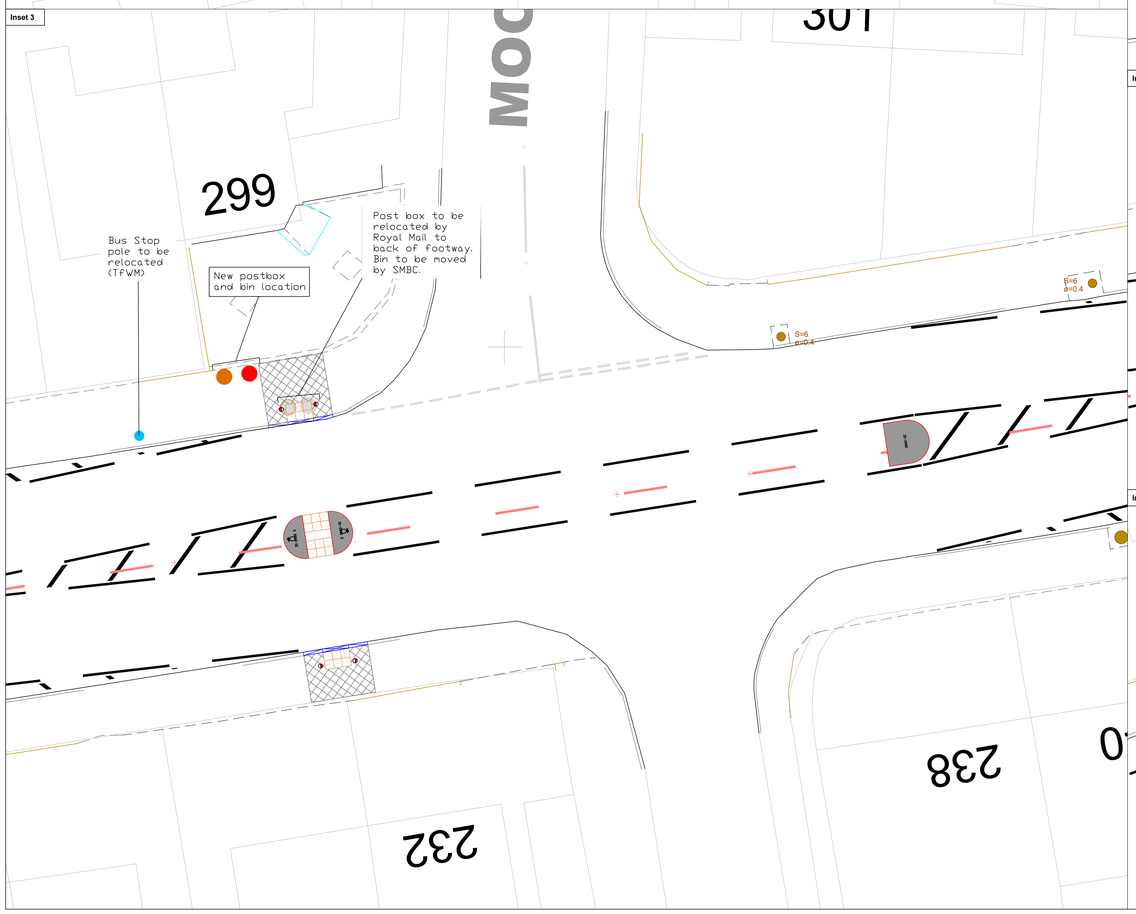

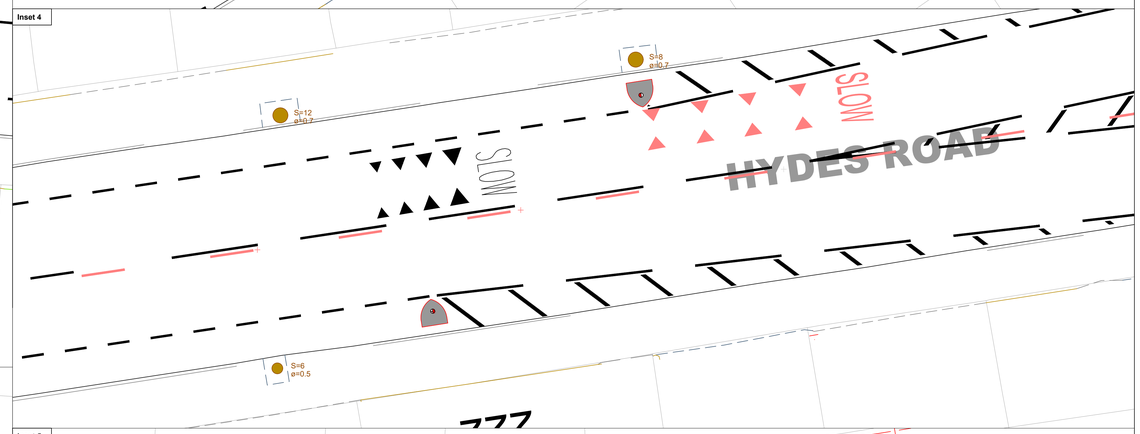

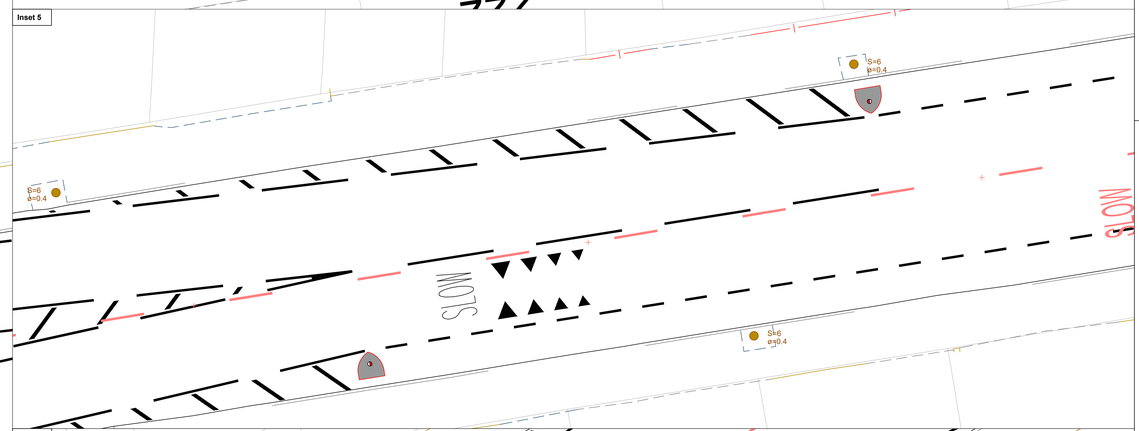

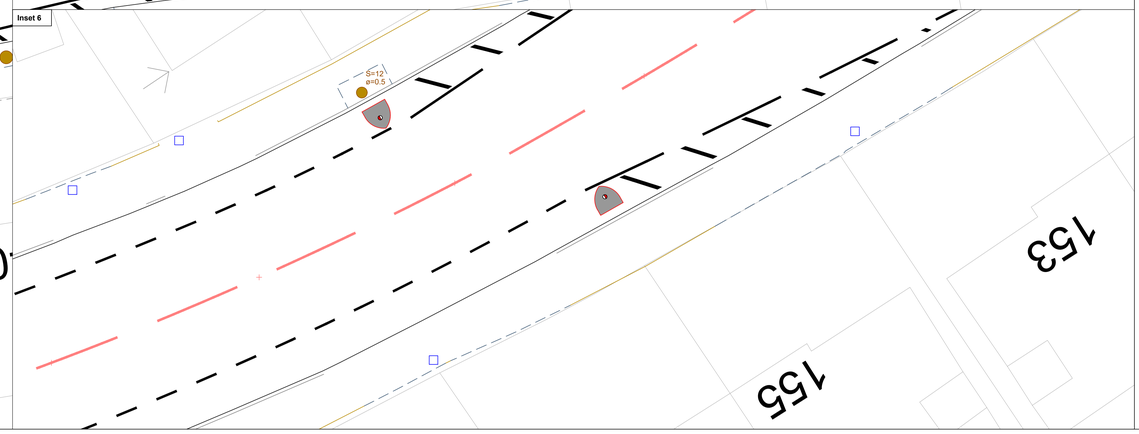

This map is based upon current Ordnance Survey material with the permission of Ordnance Survey on behalf of the Controller of Her Majesty's Stationary Office.

? Crown copyright

Unauthorised reproduction infringes Crown Copyright and may lead to prosecution or civil proceedings.
Sandwell M.B.C. Licence No AC0000824500

IMPORTANT
The Contractor will be responsible for setting out the work.
All dimensions must be obtained from or checked on site.
Figured dimensions to be used in preference to scale.

N

KEY

- Rosehill Highways traffic island DI-2000 S
- Rosehill Highways traffic island DI-2000
- Rosehill Highways traffic island RI-1200
- Rosehill Highways traffic island TI-2000
- Rediweld 'Redikerb HB' with tarmac infill (130mm Binder course, 20mm wearing course)
- 125x255 BN Kerb refuge with tarmac infill (100mm Binder Course, 25mm wearing course)
- Tactile dropped kerb
- 400x400mm buff tactiles
- Glasdon 'Neapolitan 150' hazard bollard (impactopol-type, 150mm and 20mm red/white banding)
- Mallatite DuraFlex (or similar) flexible bollard with Keep Left arrow
- Mallatite DuraFlex (or similar) flexible bollard with plain circular face
- New Lining
- Existing Lining (refresh if necessary)
- Lining to be removed

Sandwell
Metropolitan Borough Council

SERVICE MANAGER HIGHWAYS

Robin Weare, B.Sc, C.Eng, M.I.C.E.
Sandwell Council House, Freeth Street,
PO Box 2374, Oldbury, B69 3DE.
Tel: 0121 368 1177
www.sandwell.gov.uk

PROJECT
Local Safety Schemes

LOCATION
Hydes Rd/Hall Green Rd,

DRAWING TITLE
Scheme Detail Option B

SCALE	1;100
ISSUED BY	SRC
DATE	22/11/2024
DRAWN BY	SA
DRAWING No	41184 S/0