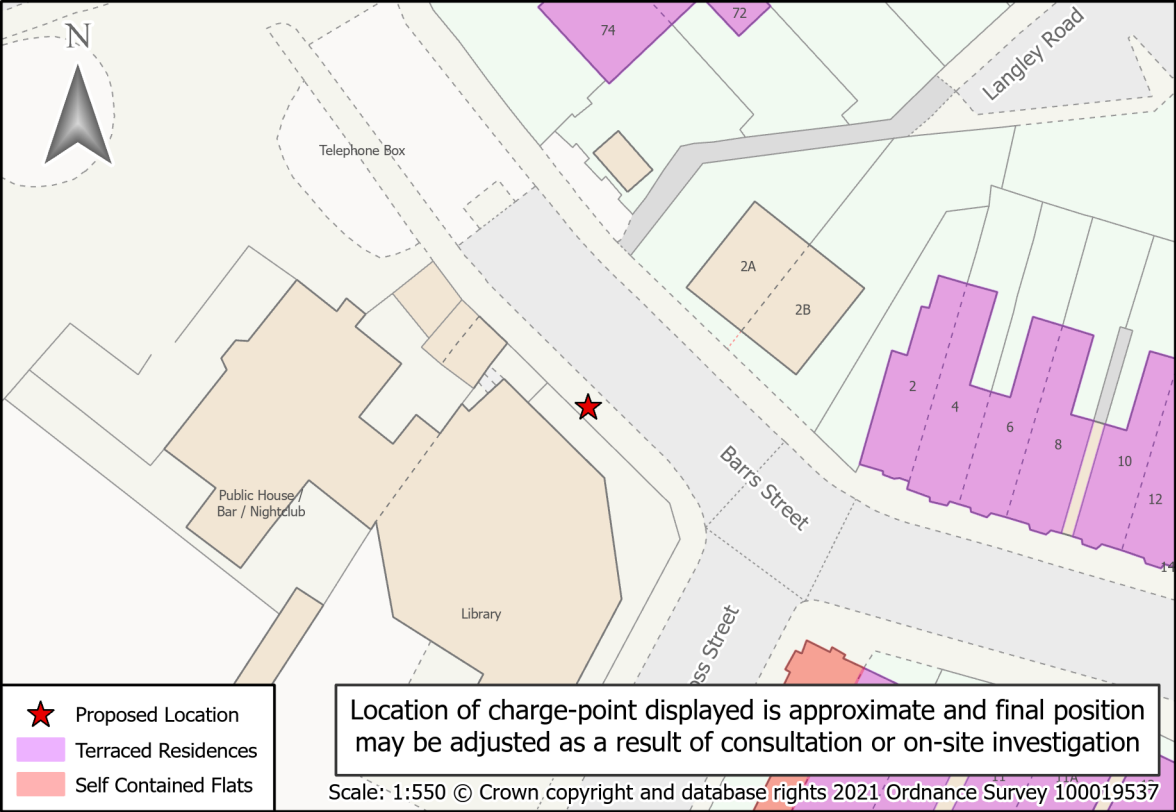
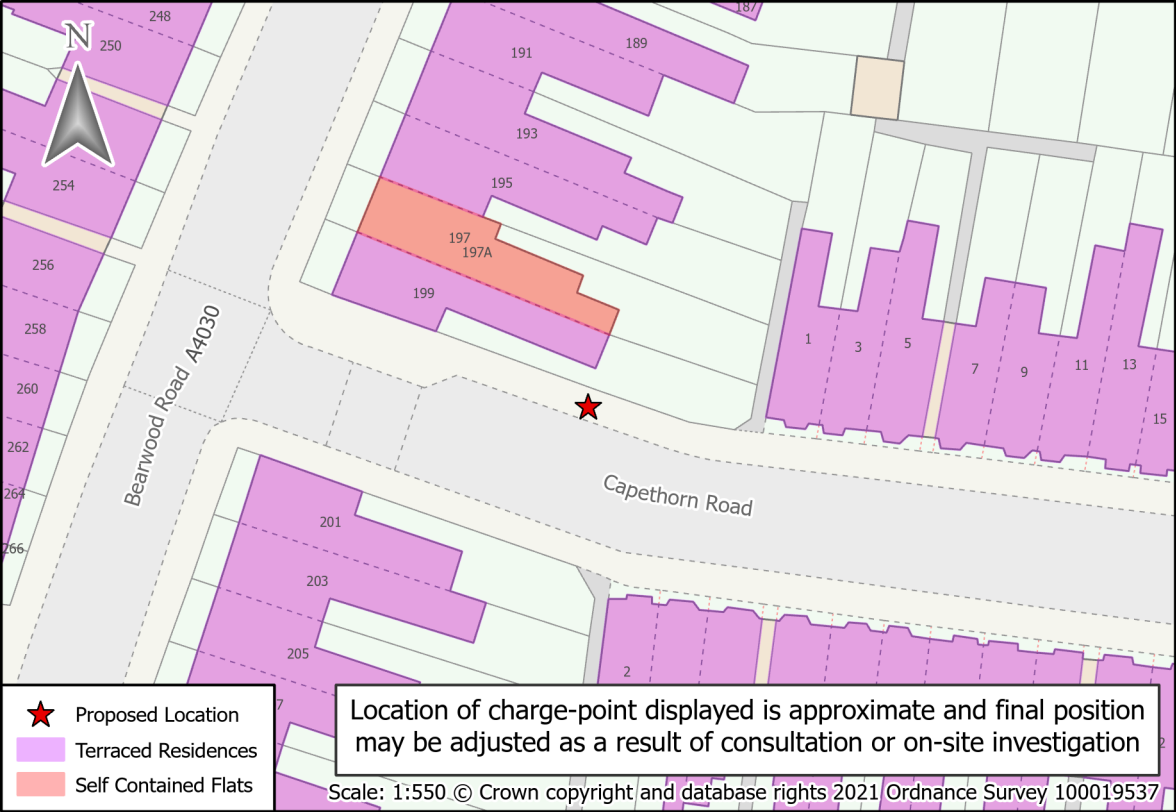


Page	Site Name	Reference
1	Barrs Street	SAND_0132
2	Capethorn Road	SAND_0177
3	Church Street North	SAND_0062
4	Church Street South	SAND_0061
5	Clifford Road	SAND_0171
6	Clifton Road	SAND_0209
7	Dawson Street	SAND_0172
8	Ethel Street	SAND_0134
9	Farm Road	SAND_0135
10	Foley Street	SAND_0291
11	Gate Street	SAND_0220
12	Gladys Road	SAND_0153
13	Green Street	SAND_0212
14	Heath Street	SAND_0080
15	Long Hyde Road	SAND_0022
16	Merrivale Road - Upper	SAND_0157
17	Merrivale Road/Linden Road	SAND_0159
18	Merrivale Road/Marlborough Road	SAND_0157b
19	Merrivale Road/Richmond Road	SAND_0160

Page	Site Name	Reference
20	Merrivale Road/Talbot Road	SAND_0158
21	Milcote Road	SAND_0021
22	North Street	SAND_0211
23	Park Road	SAND_0018
24	Reginald Road	SAND_0154
25	Sandwell Road	SAND_0275
26	Slaithwaite Road	SAND_0271
27	Spring Walk	SAND_0114b
28	Terrace Street	SAND_0231
29	The Uplands	SAND_0207
30	Trinity Street/Mary Road	SAND_0267
31	Upper St. Mary's Road	SAND_0010c
32	Vicar Street	SAND_0230
33	Vince Street	SAND_0174
34	Westbourne Road	SAND_0040b
35	Westfield Road	SAND_0198
36	Wilson/Sycamore Road	SAND_0182
37	Woodward Street	SAND_0272





Proposed Location



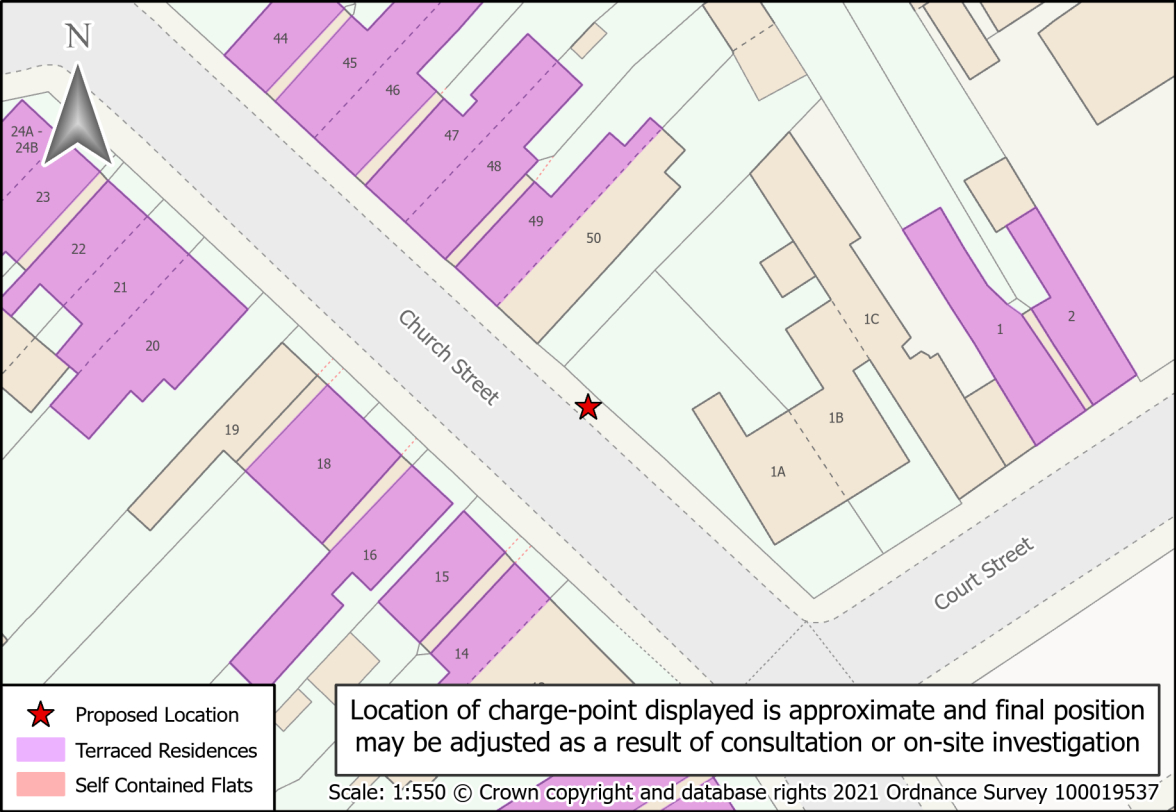
Terraced Residences



Self Contained Flats

Location of charge-point displayed is approximate and final position may be adjusted as a result of consultation or on-site investigation

Scale: 1:550 © Crown copyright and database rights 2021 Ordnance Survey 100019537



N

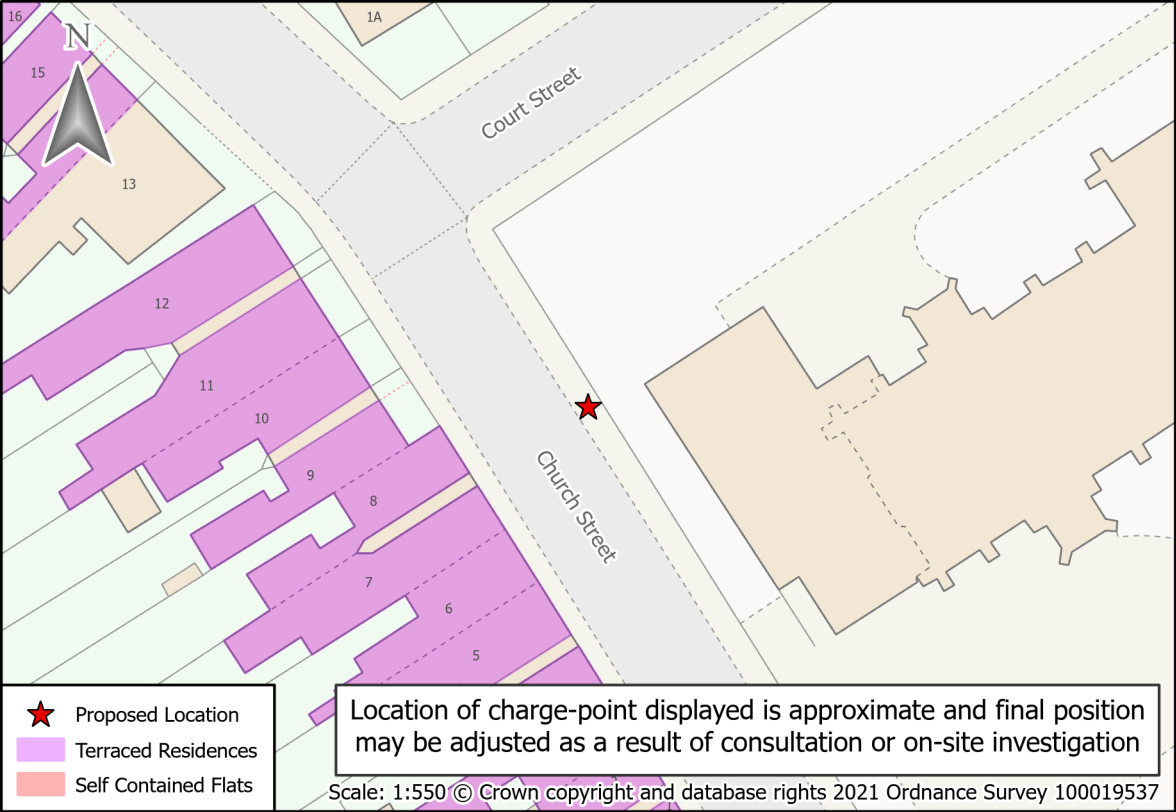
Church Street

Court Street

- ★ Proposed Location
- Terraced Residences
- Self Contained Flats

Location of charge-point displayed is approximate and final position may be adjusted as a result of consultation or on-site investigation

Scale: 1:550 © Crown copyright and database rights 2021 Ordnance Survey 100019537



Proposed Location



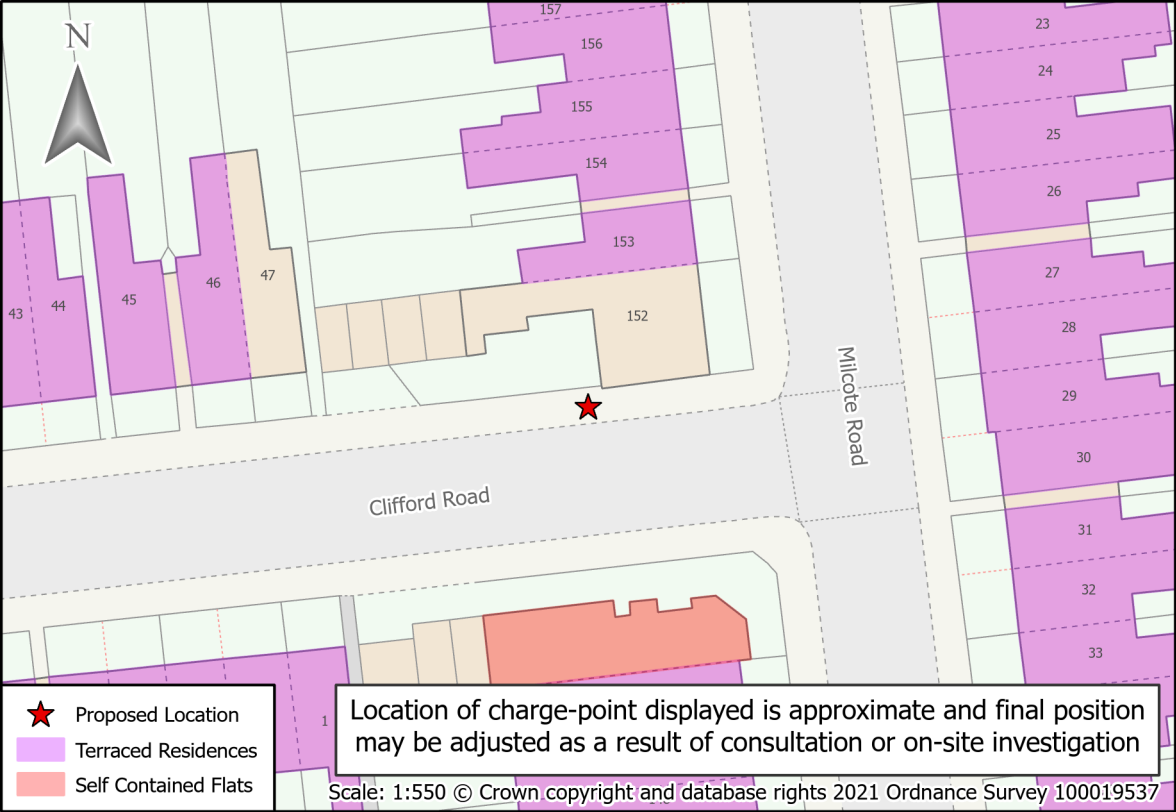
Terraced Residences



Self Contained Flats

Location of charge-point displayed is approximate and final position may be adjusted as a result of consultation or on-site investigation

Scale: 1:550 © Crown copyright and database rights 2021 Ordnance Survey 100019537



Proposed Location



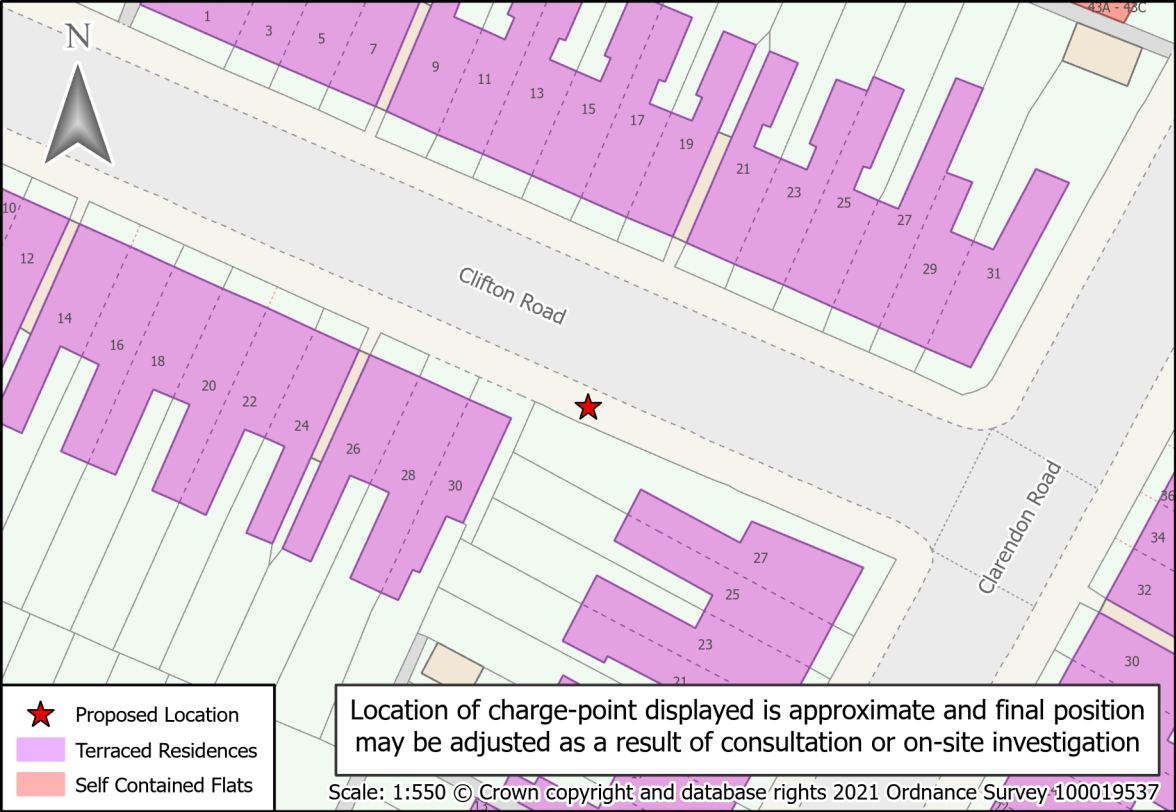
Terraced Residences



Self Contained Flats

Location of charge-point displayed is approximate and final position may be adjusted as a result of consultation or on-site investigation

Scale: 1:550 © Crown copyright and database rights 2021 Ordnance Survey 100019537



N

Clifton Road

Clarendon Road



Proposed Location



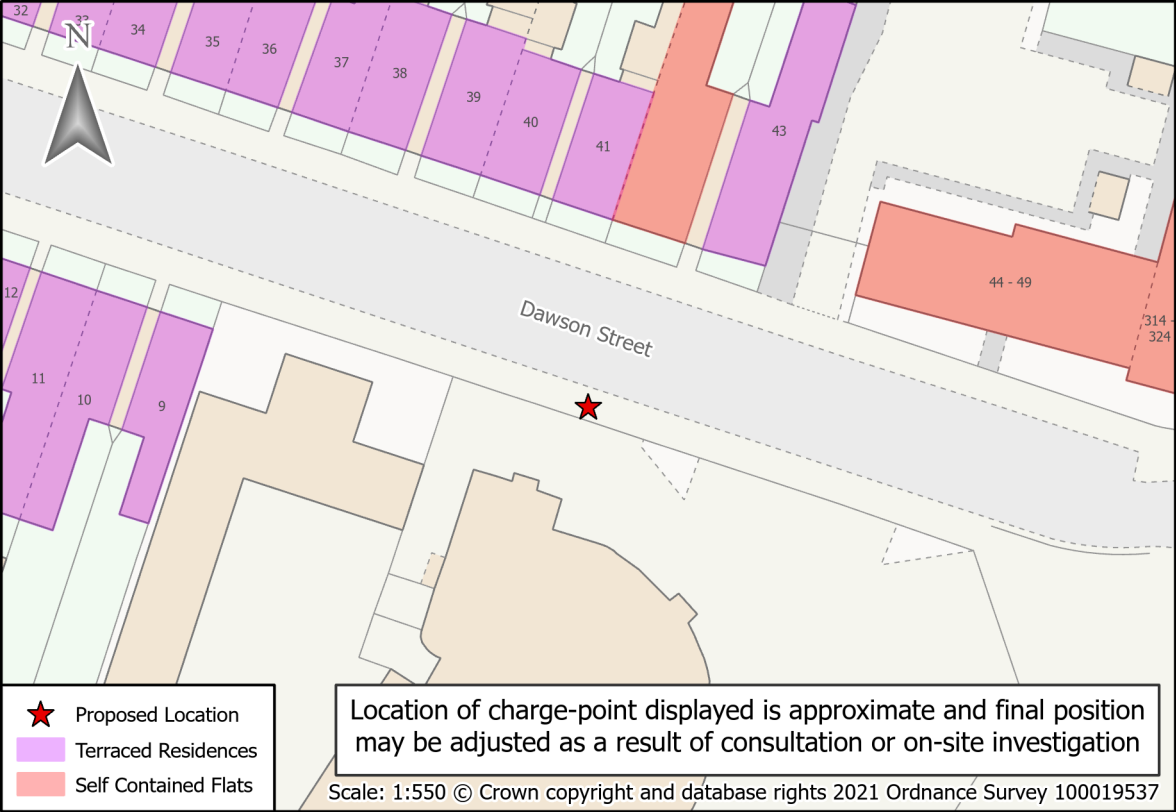
Terraced Residences

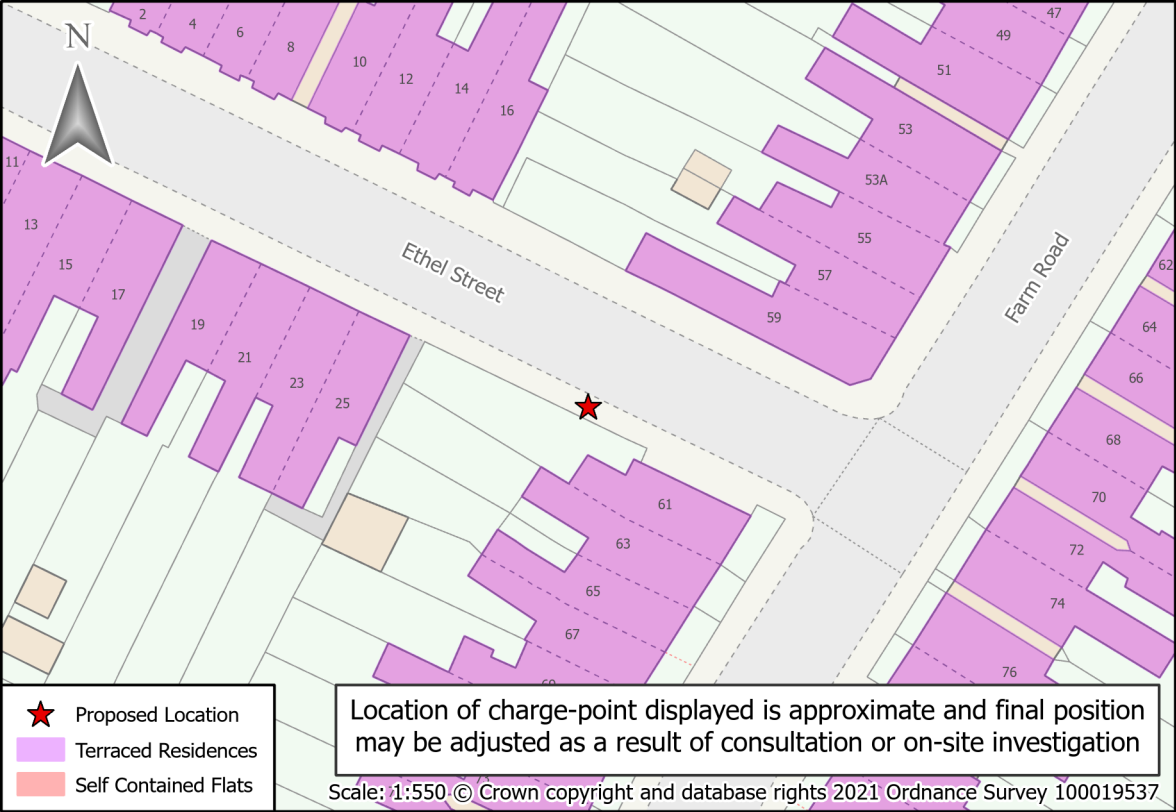


Self Contained Flats

Location of charge-point displayed is approximate and final position may be adjusted as a result of consultation or on-site investigation

Scale: 1:550 © Crown copyright and database rights 2021 Ordnance Survey 100019537





Proposed Location



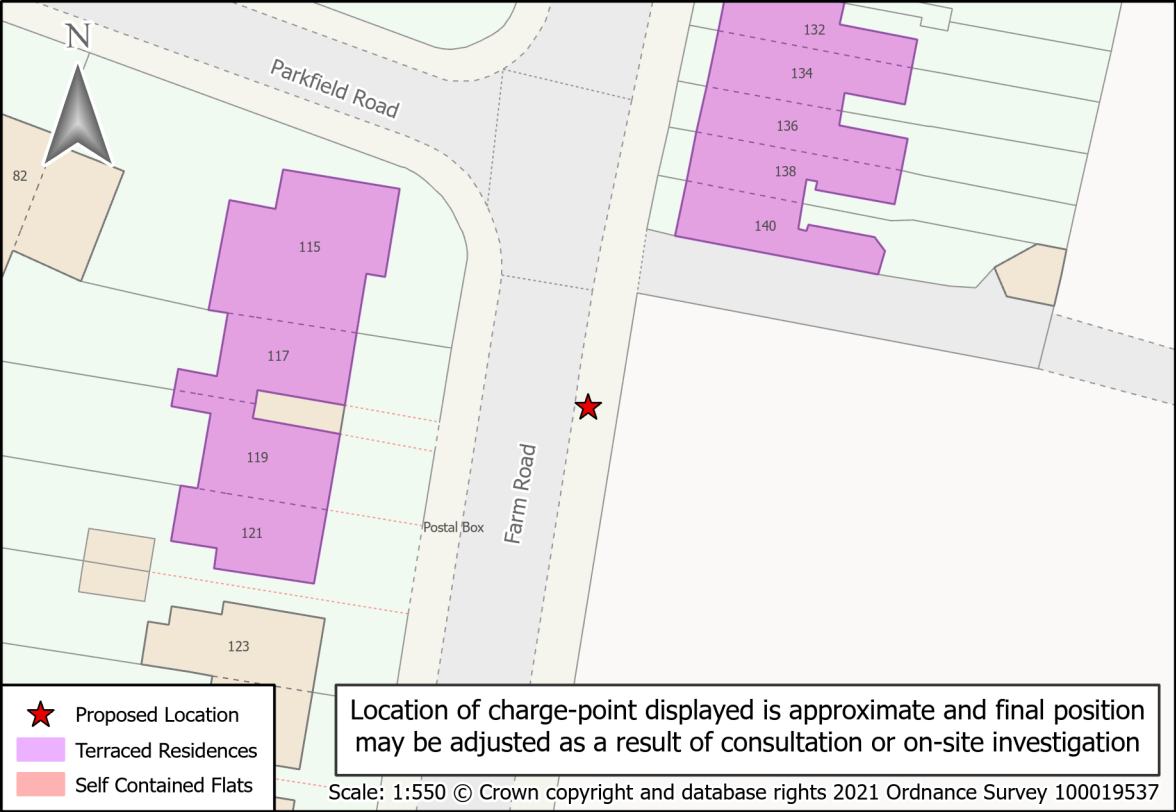
Terraced Residences



Self Contained Flats

Location of charge-point displayed is approximate and final position may be adjusted as a result of consultation or on-site investigation

Scale: 1:550 © Crown copyright and database rights 2021 Ordnance Survey 100019537



Proposed Location



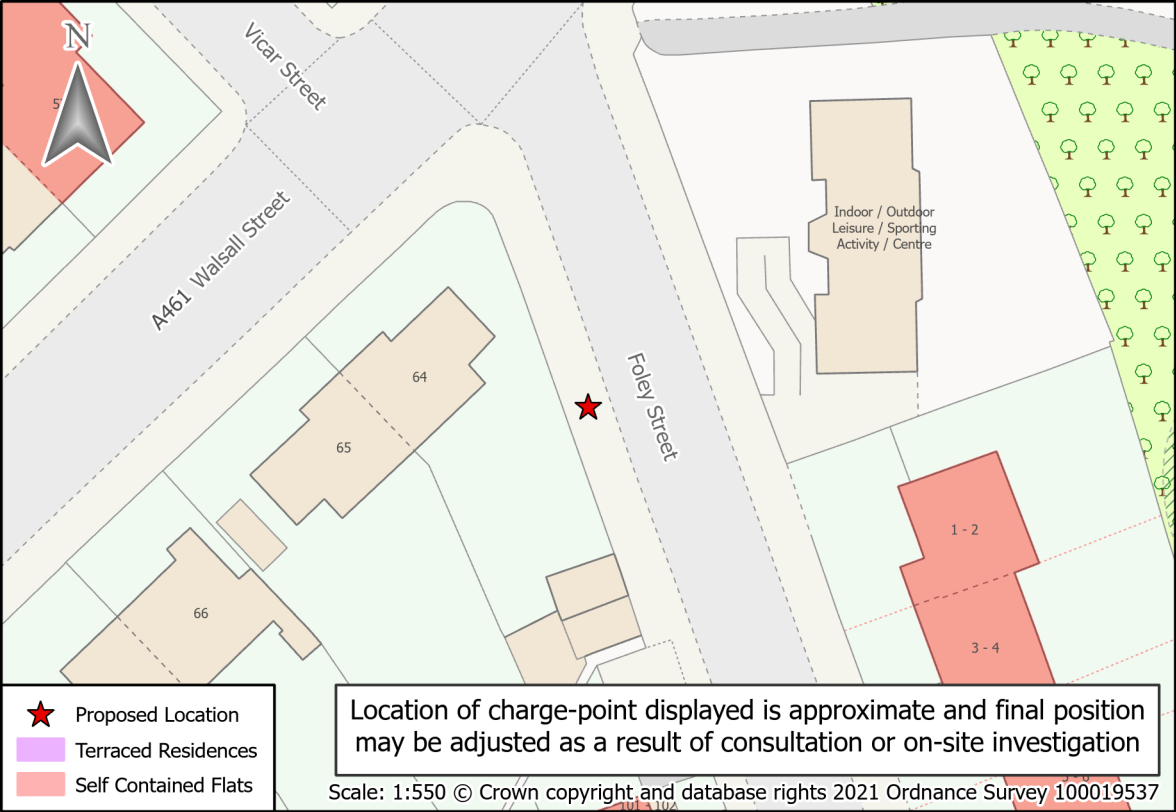
Terraced Residences



Self Contained Flats

Location of charge-point displayed is approximate and final position may be adjusted as a result of consultation or on-site investigation

Scale: 1:550 © Crown copyright and database rights 2021 Ordnance Survey 100019537



A461 Walsall Street

Vicar Street

Foley Street

Indoor / Outdoor
Leisure / Sporting
Activity / Centre

64

65

66

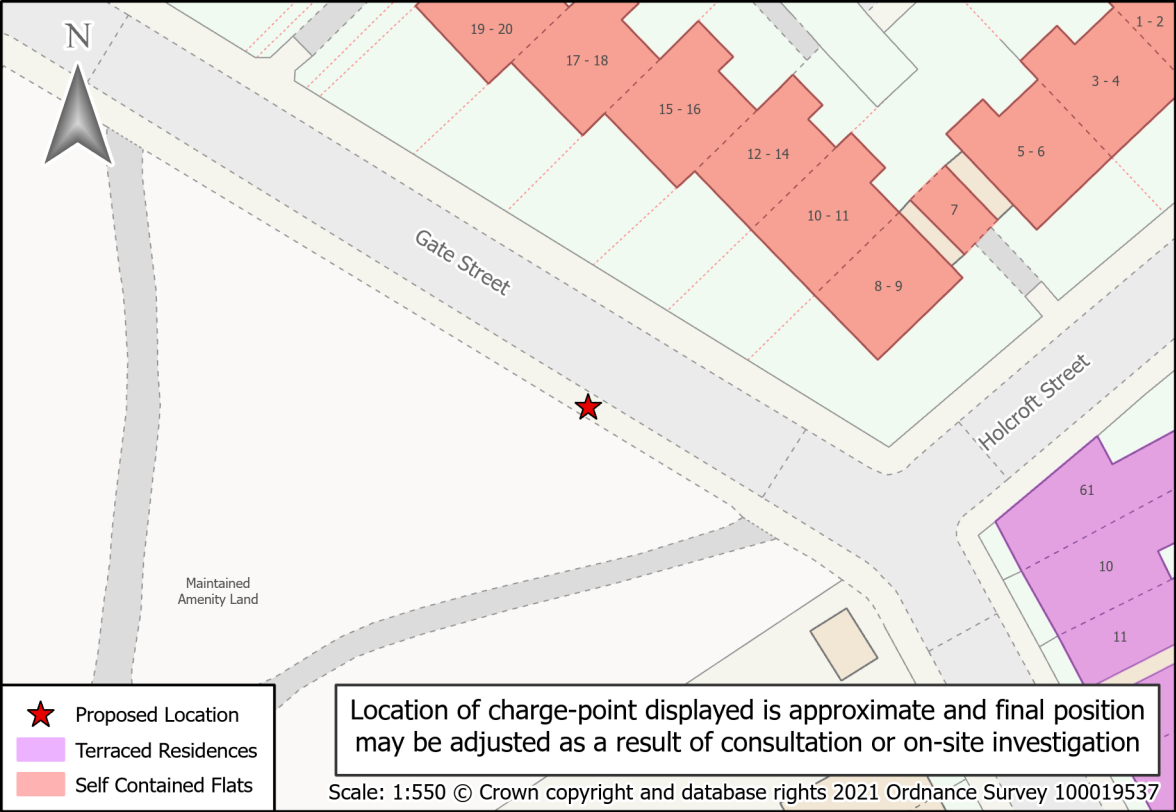
1 - 2

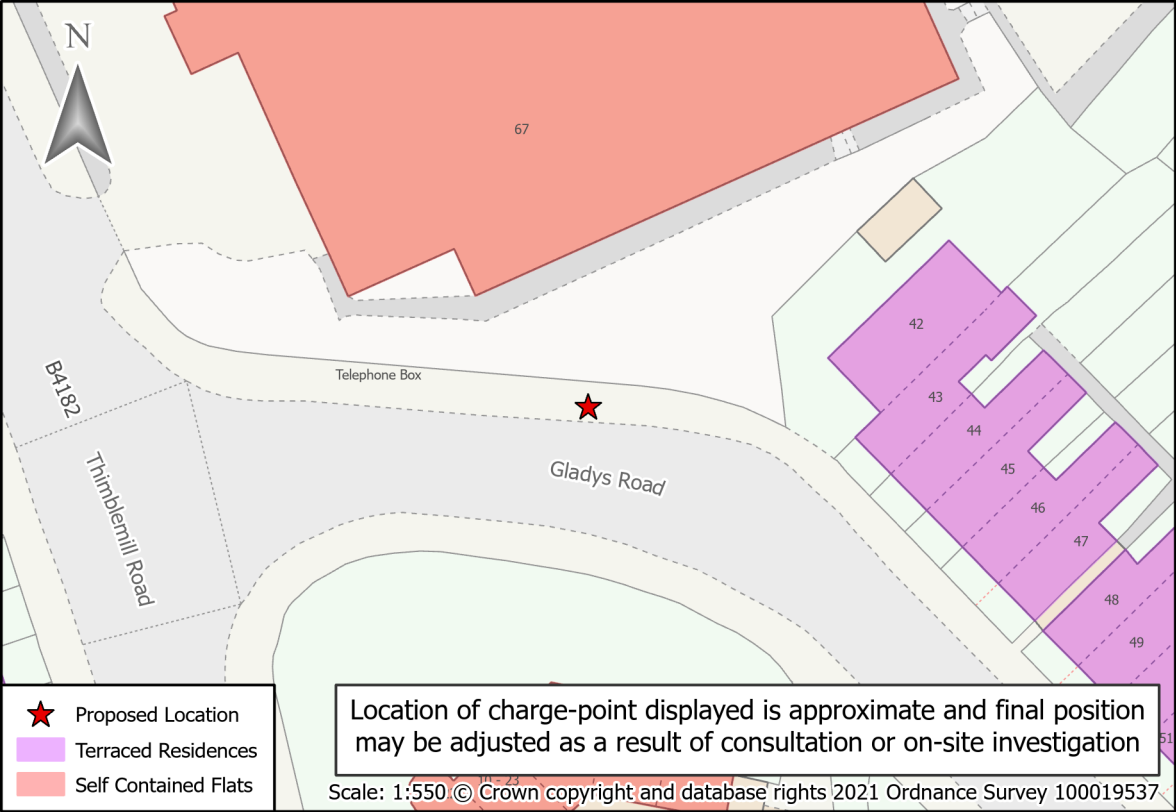
3 - 4

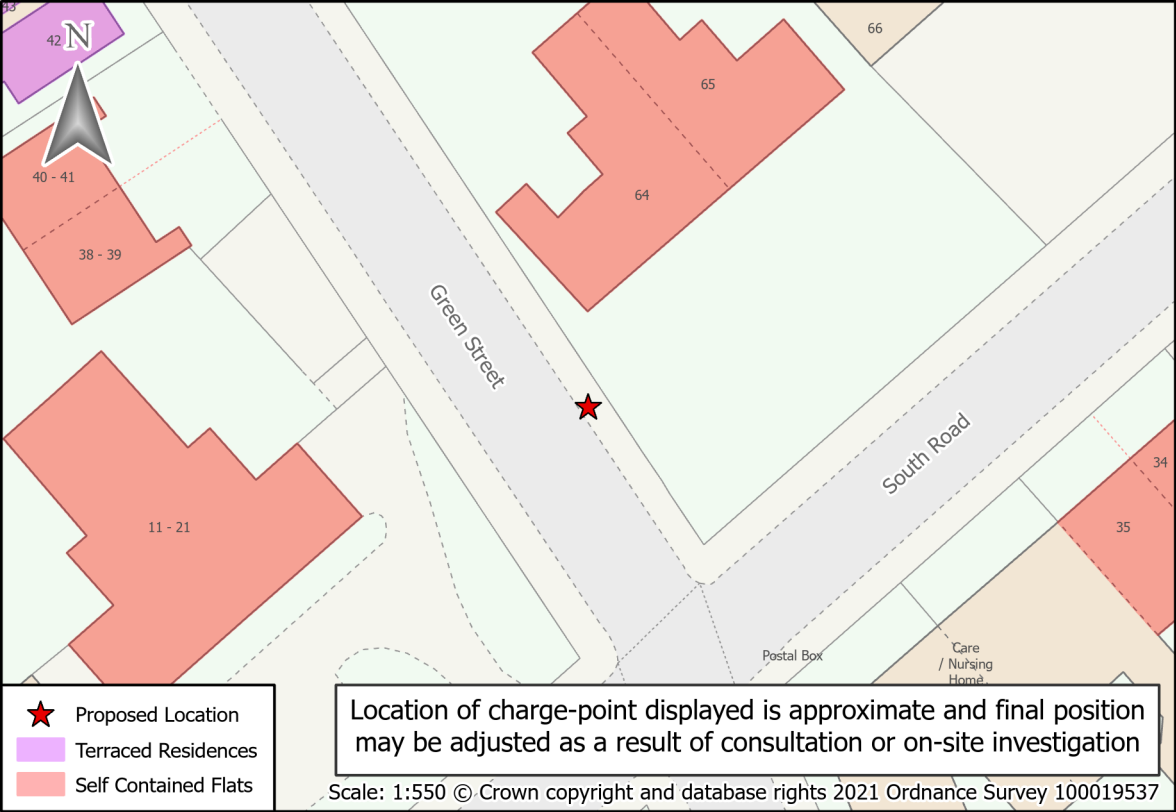
- ★ Proposed Location
- Terraced Residences
- Self Contained Flats

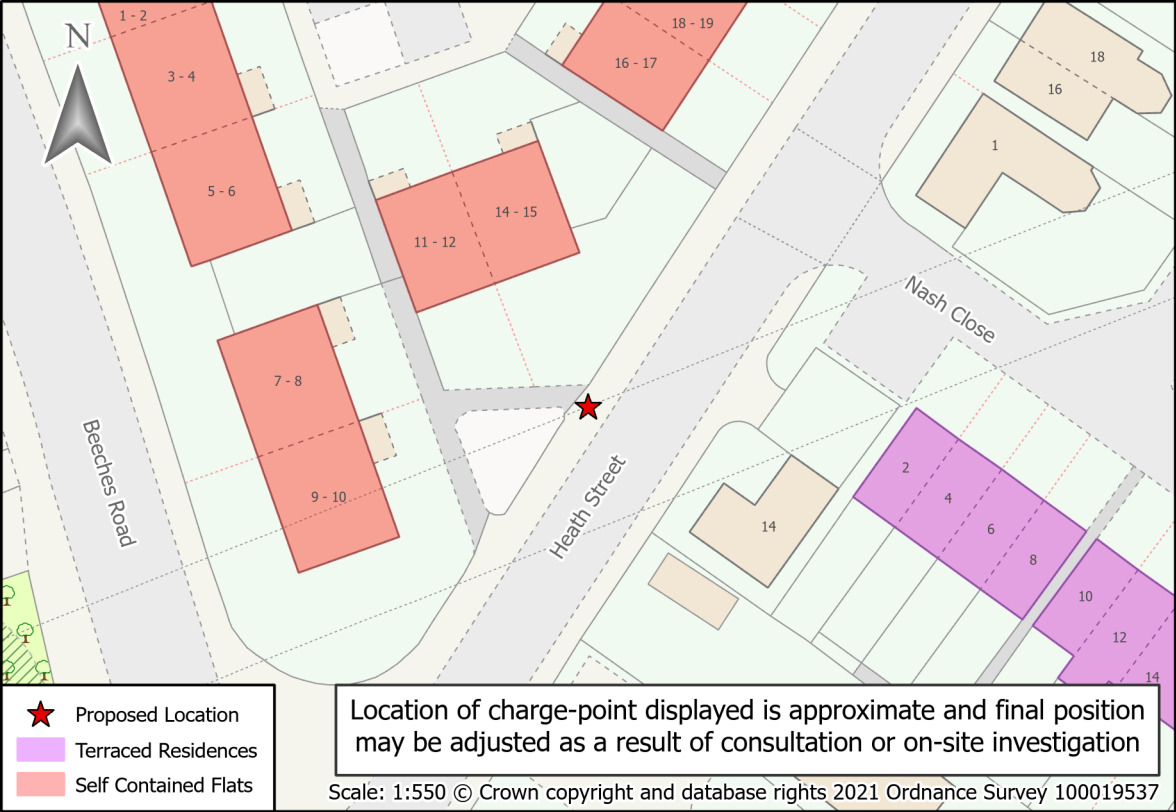
Location of charge-point displayed is approximate and final position may be adjusted as a result of consultation or on-site investigation

Scale: 1:550 © Crown copyright and database rights 2021 Ordnance Survey 100019537









Proposed Location



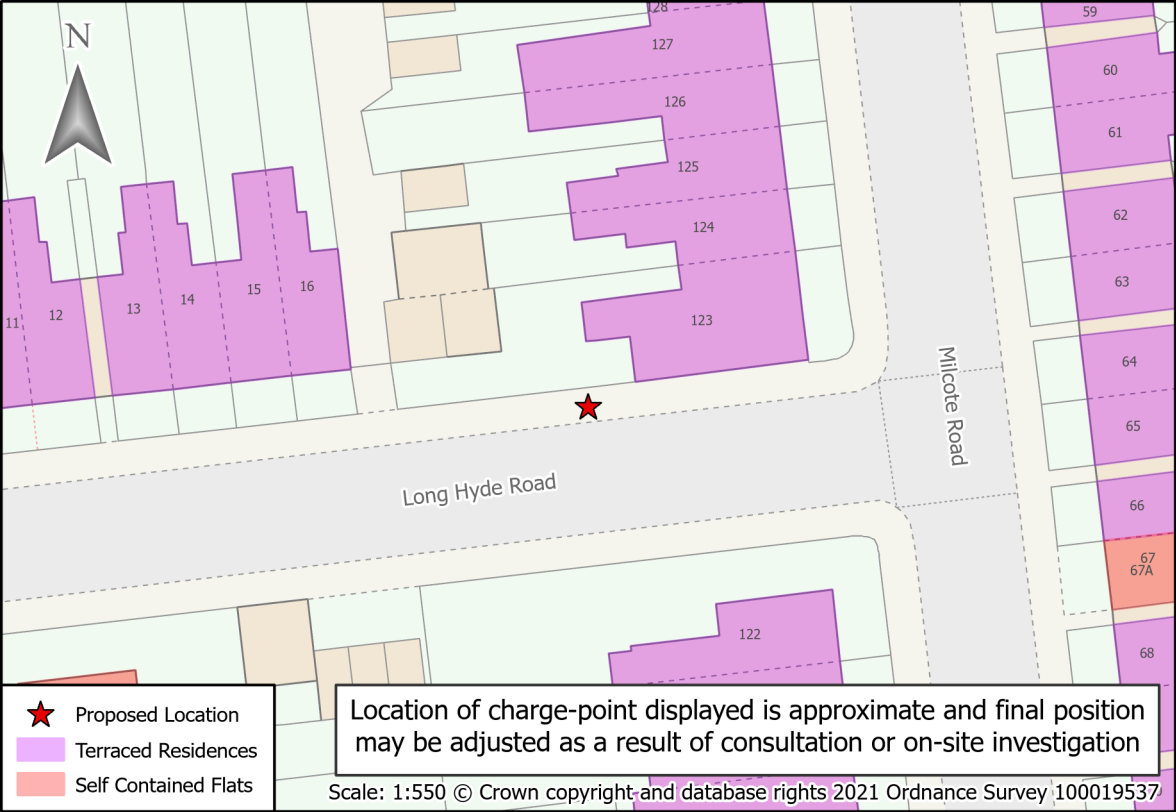
Terraced Residences



Self Contained Flats

Location of charge-point displayed is approximate and final position may be adjusted as a result of consultation or on-site investigation

Scale: 1:550 © Crown copyright and database rights 2021 Ordnance Survey 100019537



Proposed Location



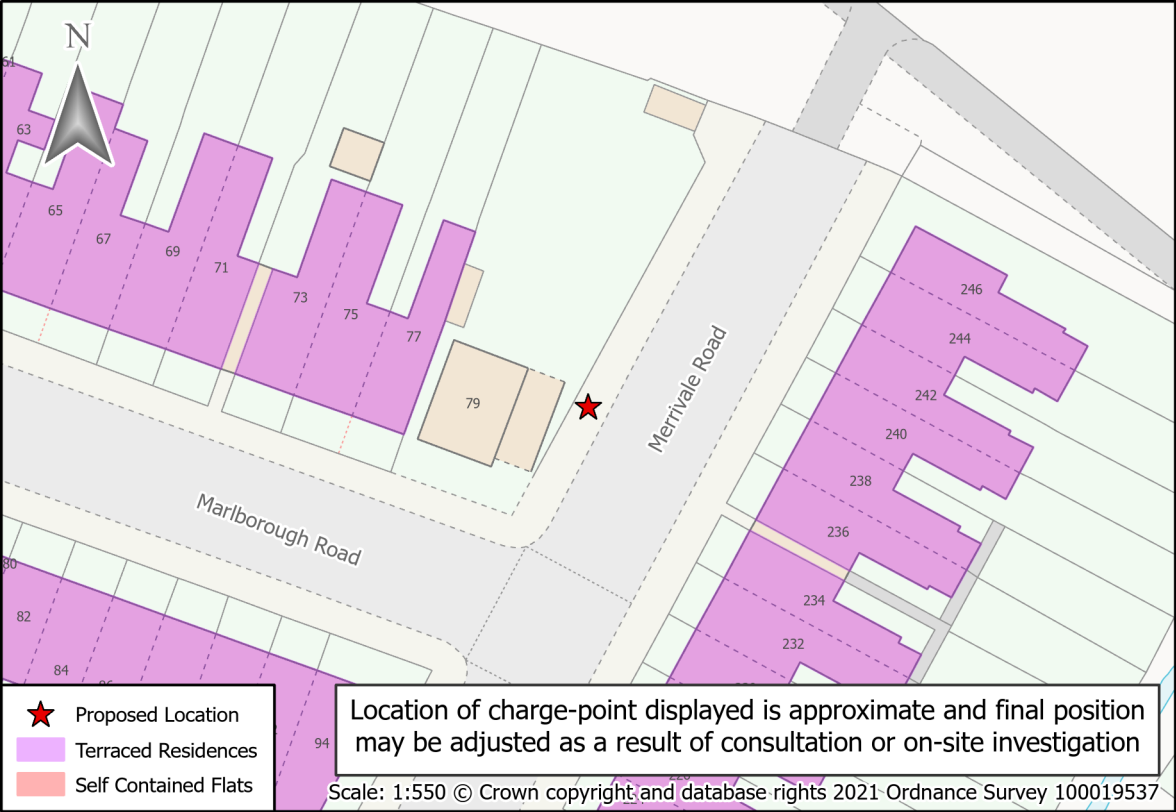
Terraced Residences



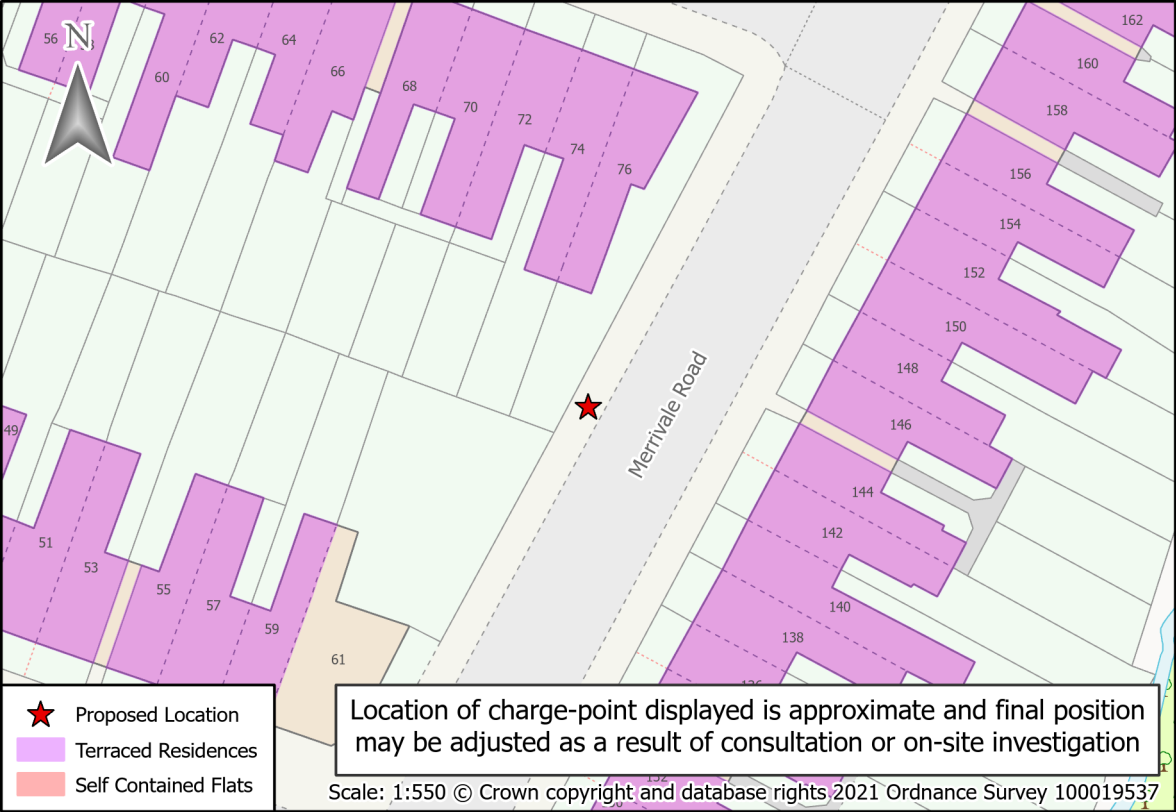
Self Contained Flats

Location of charge-point displayed is approximate and final position may be adjusted as a result of consultation or on-site investigation

Scale: 1:550 © Crown copyright and database rights 2021 Ordnance Survey 100019537



Location of charge-point displayed is approximate and final position may be adjusted as a result of consultation or on-site investigation



Proposed Location



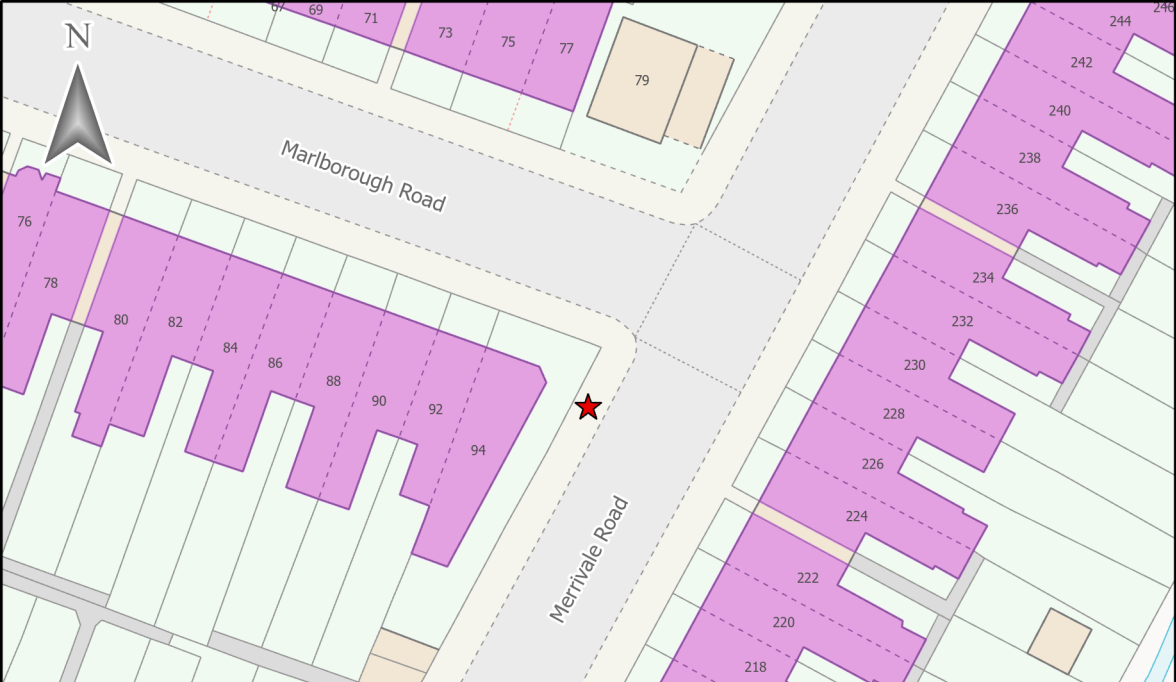
Terraced Residences



Self Contained Flats

Location of charge-point displayed is approximate and final position may be adjusted as a result of consultation or on-site investigation

Scale: 1:550 © Crown copyright and database rights 2021 Ordnance Survey 100019537



Proposed Location



Terraced Residences



Self Contained Flats

Location of charge-point displayed is approximate and final position may be adjusted as a result of consultation or on-site investigation

Scale: 1:550 © Crown copyright and database rights 2021 Ordnance Survey 100019537



Proposed Location



Terraced Residences



Self Contained Flats

Location of charge-point displayed is approximate and final position may be adjusted as a result of consultation or on-site investigation

Scale: 1:550 © Crown copyright and database rights 2021 Ordnance Survey 100019537



Proposed Location



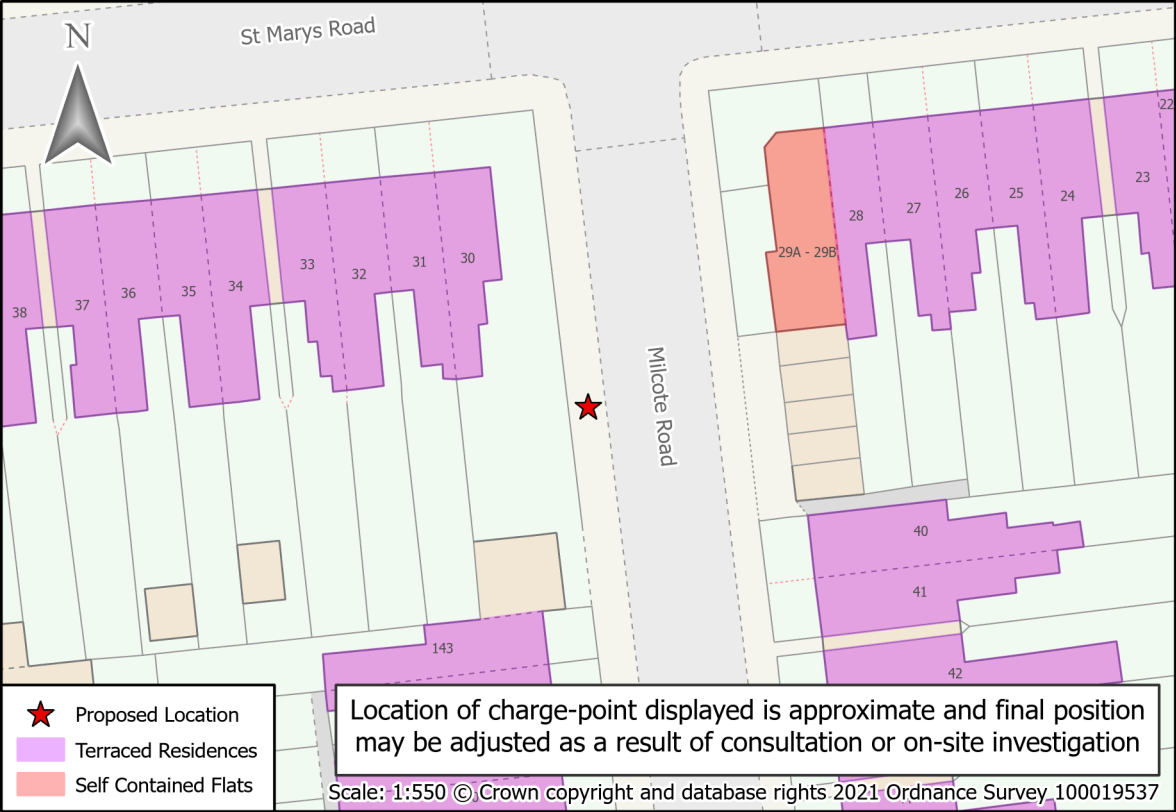
Terraced Residences



Self Contained Flats

Location of charge-point displayed is approximate and final position may be adjusted as a result of consultation or on-site investigation

Scale: 1:550 © Crown copyright and database rights 2021 Ordnance Survey 100019537



Proposed Location



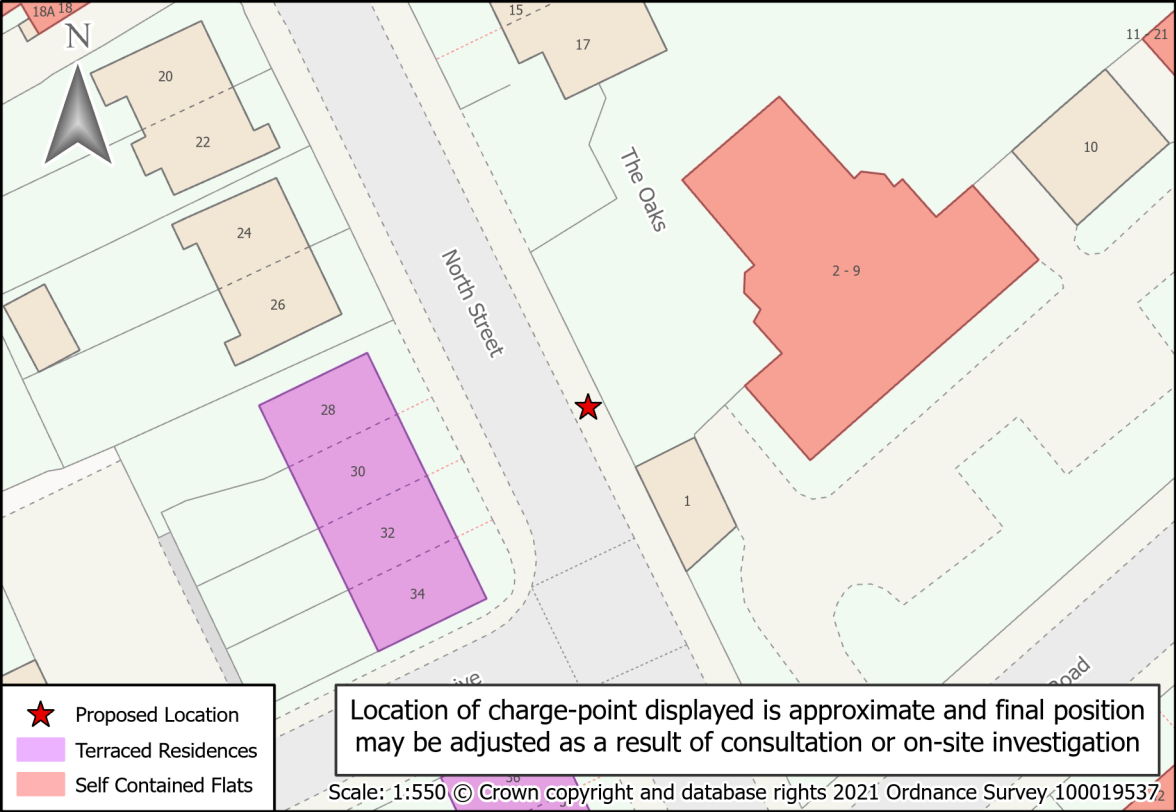
Terraced Residences



Self Contained Flats

Location of charge-point displayed is approximate and final position may be adjusted as a result of consultation or on-site investigation

Scale: 1:550 © Crown copyright and database rights 2021 Ordnance Survey 100019537



Proposed Location



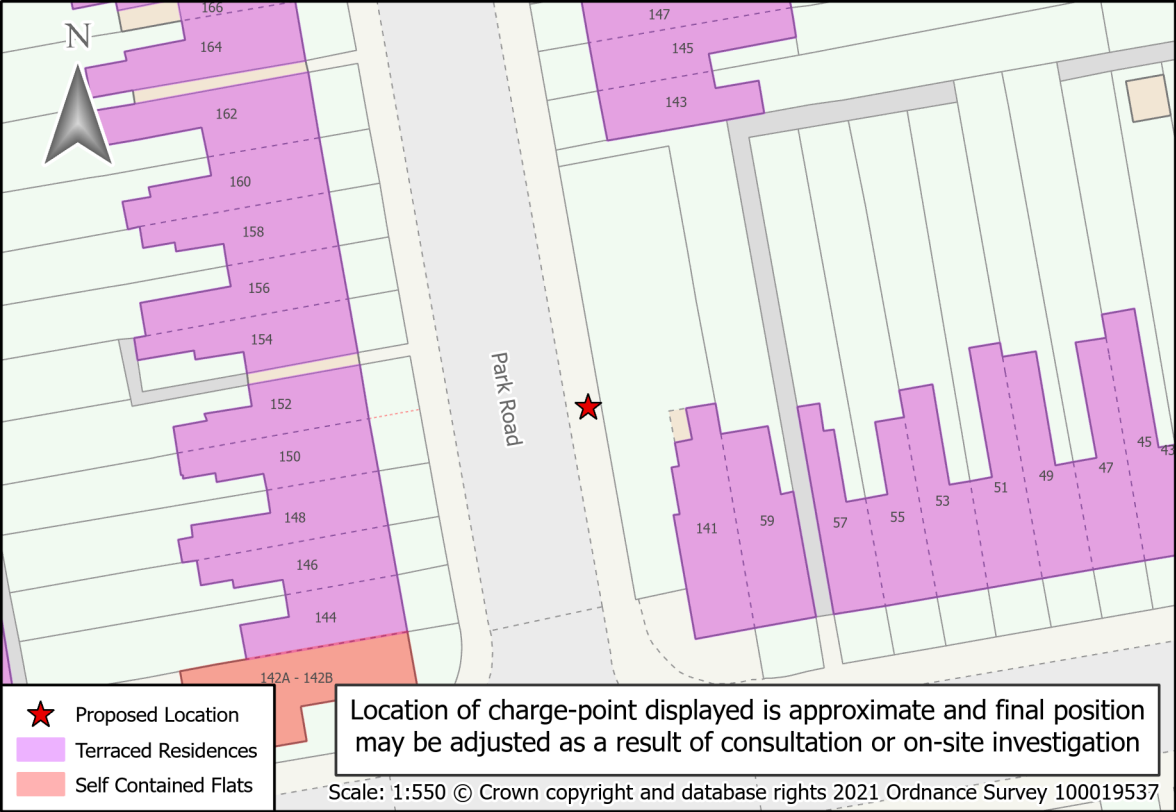
Terraced Residences

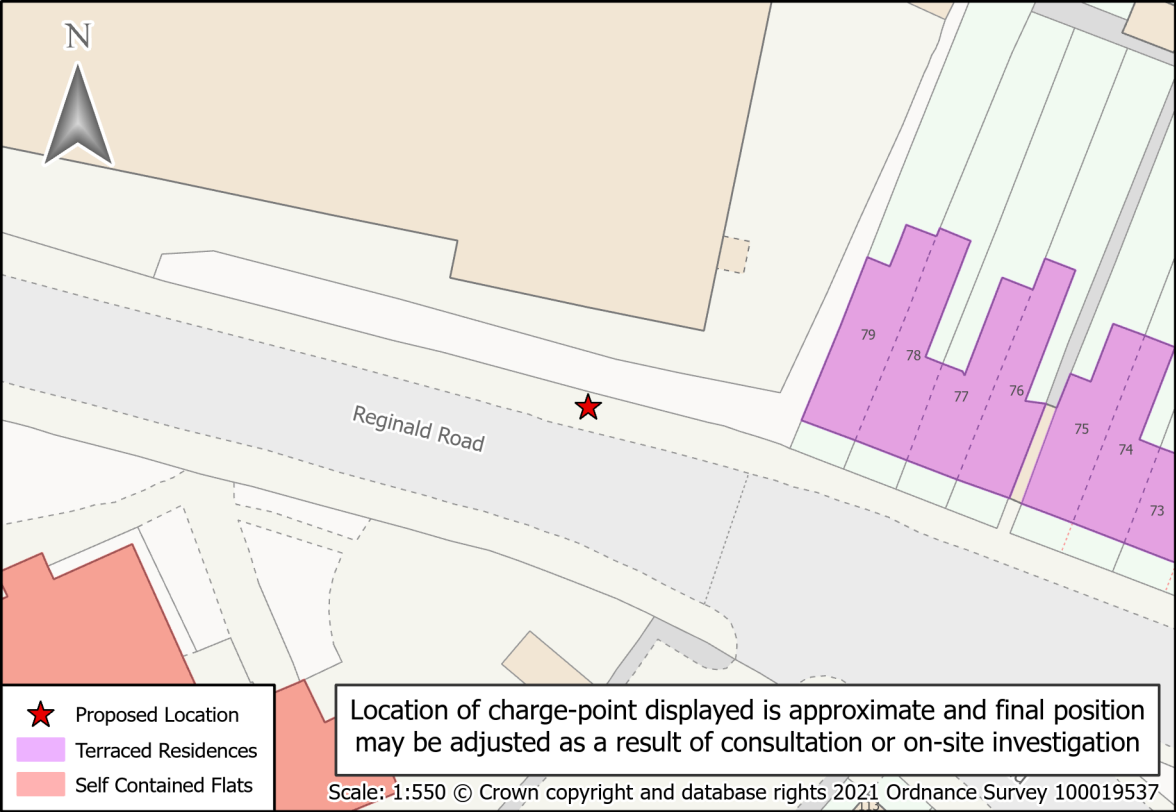


Self Contained Flats

Location of charge-point displayed is approximate and final position may be adjusted as a result of consultation or on-site investigation

Scale: 1:550 © Crown copyright and database rights 2021 Ordnance Survey 1000195372





N

Reginald Road

79

78

77

76

75

74

73



Proposed Location



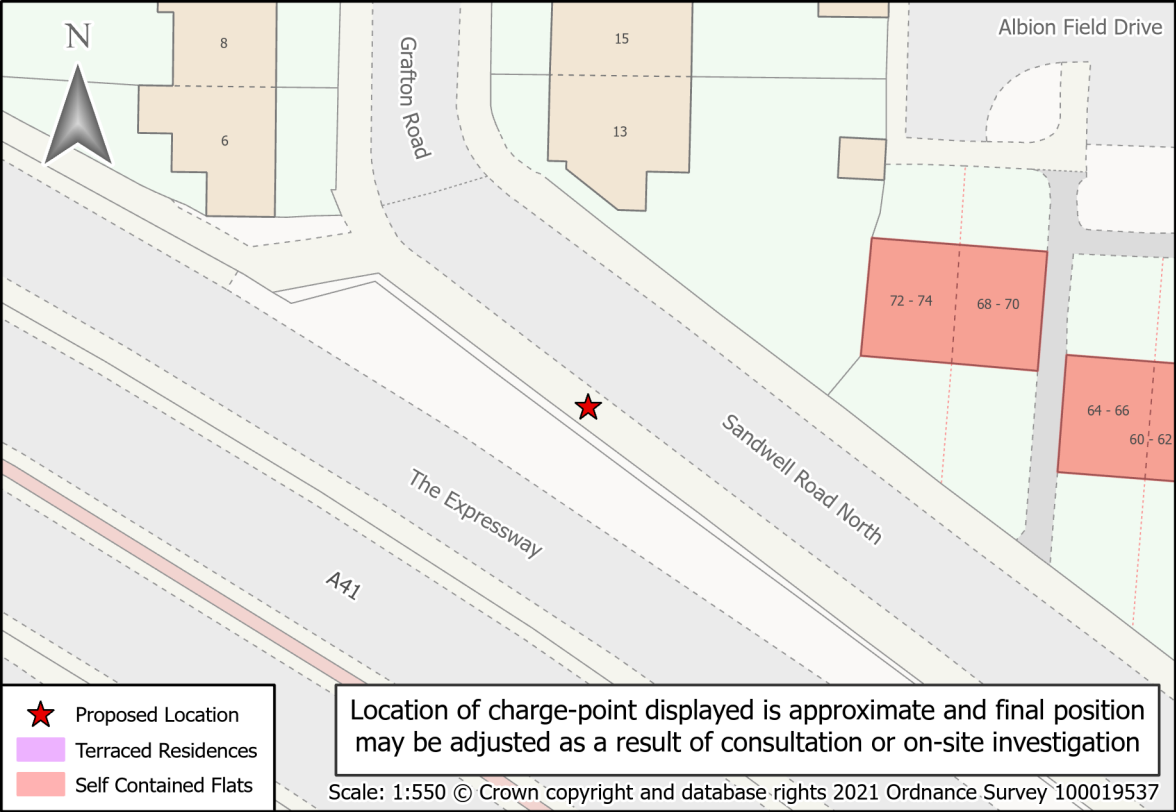
Terraced Residences

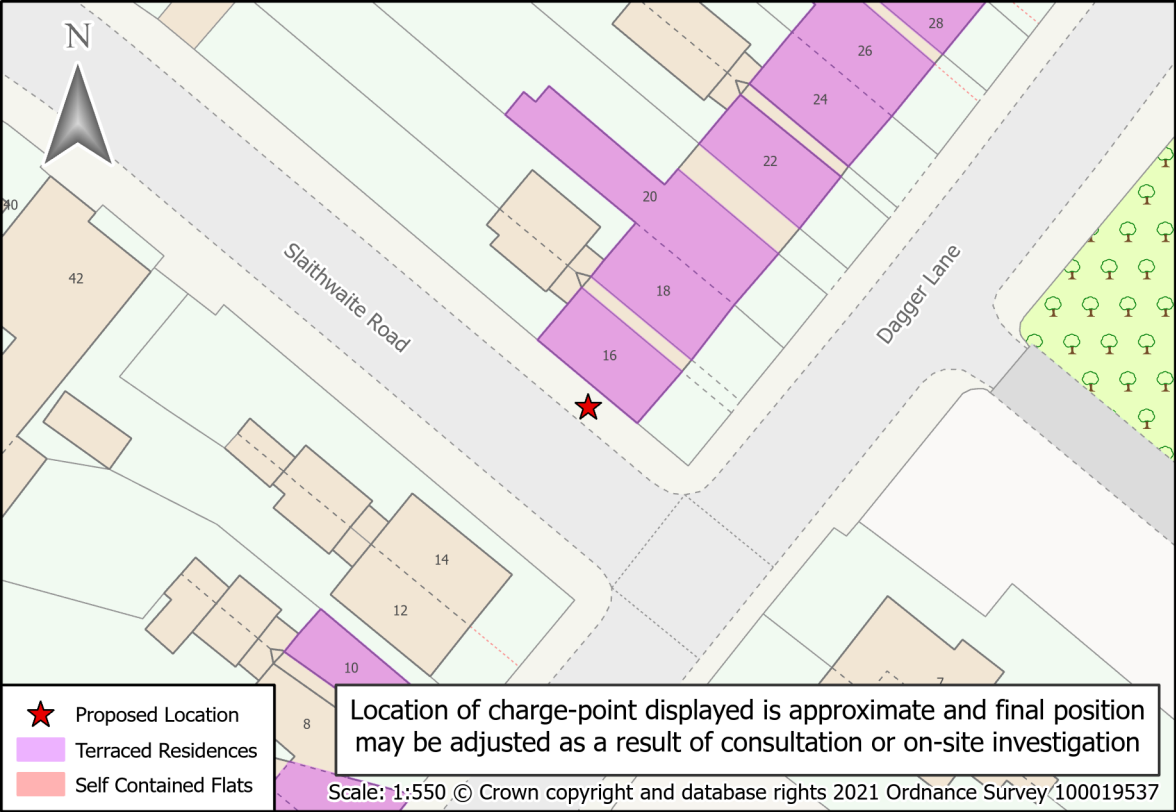


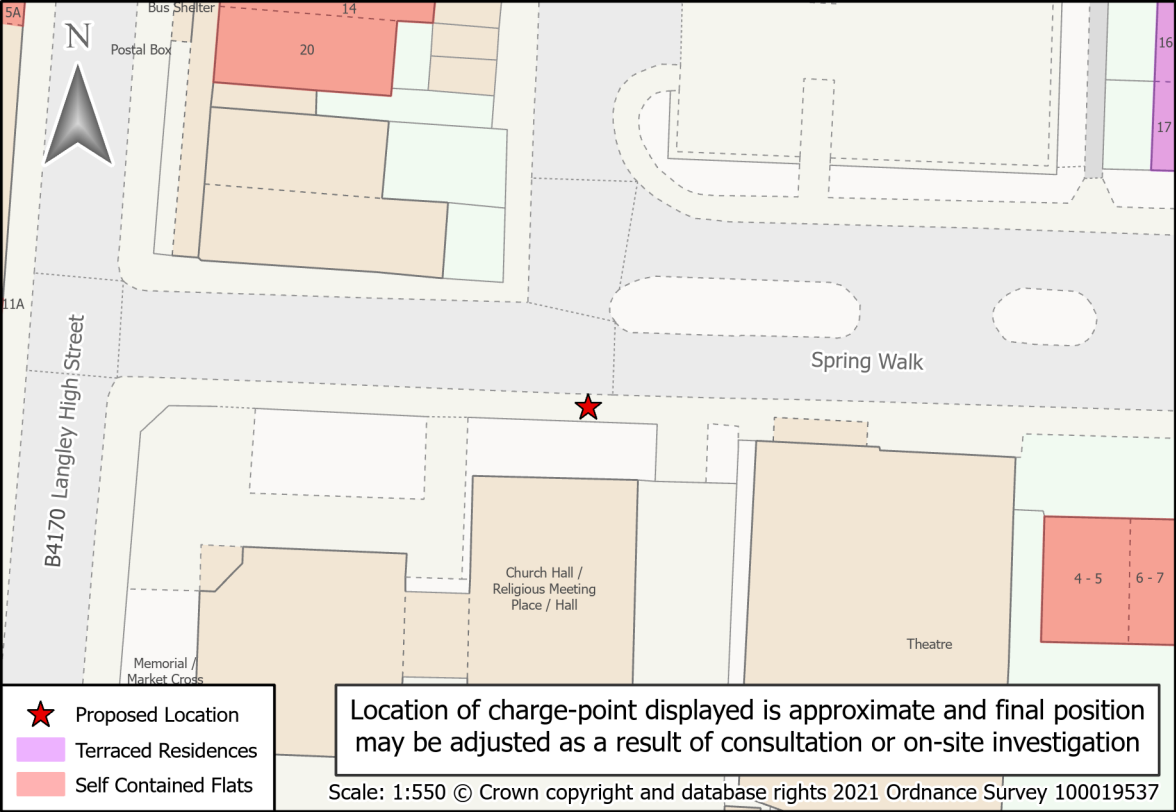
Self Contained Flats

Location of charge-point displayed is approximate and final position may be adjusted as a result of consultation or on-site investigation

Scale: 1:550 © Crown copyright and database rights 2021 Ordnance Survey 100019537







Proposed Location



Terraced Residences



Self Contained Flats

Location of charge-point displayed is approximate and final position may be adjusted as a result of consultation or on-site investigation

Scale: 1:550 © Crown copyright and database rights 2021 Ordnance Survey 100019537



Proposed Location



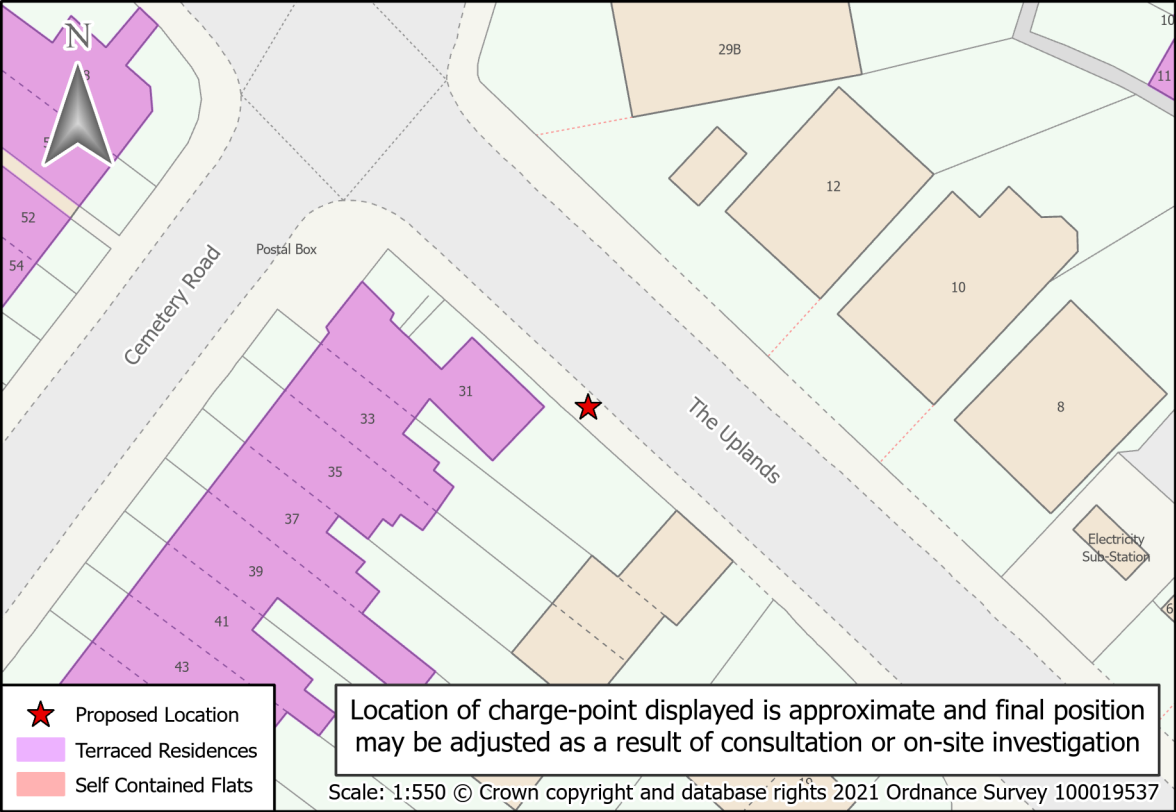
Terraced Residences

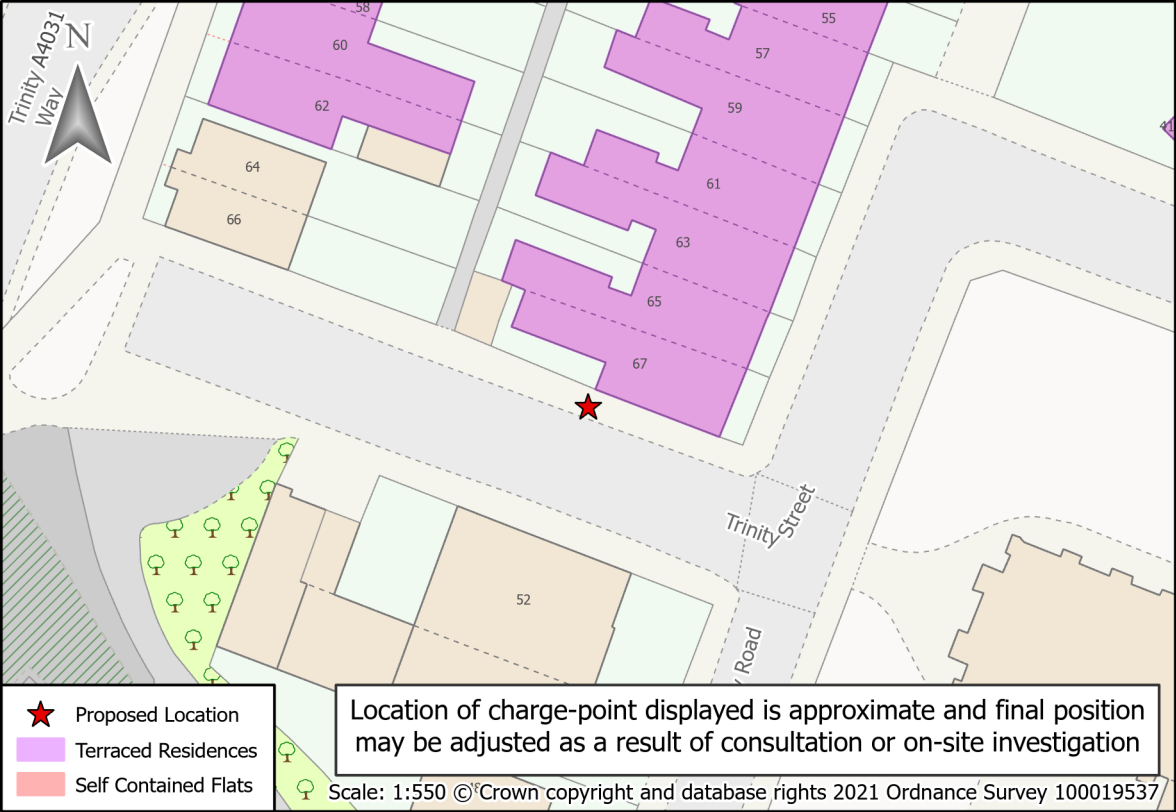


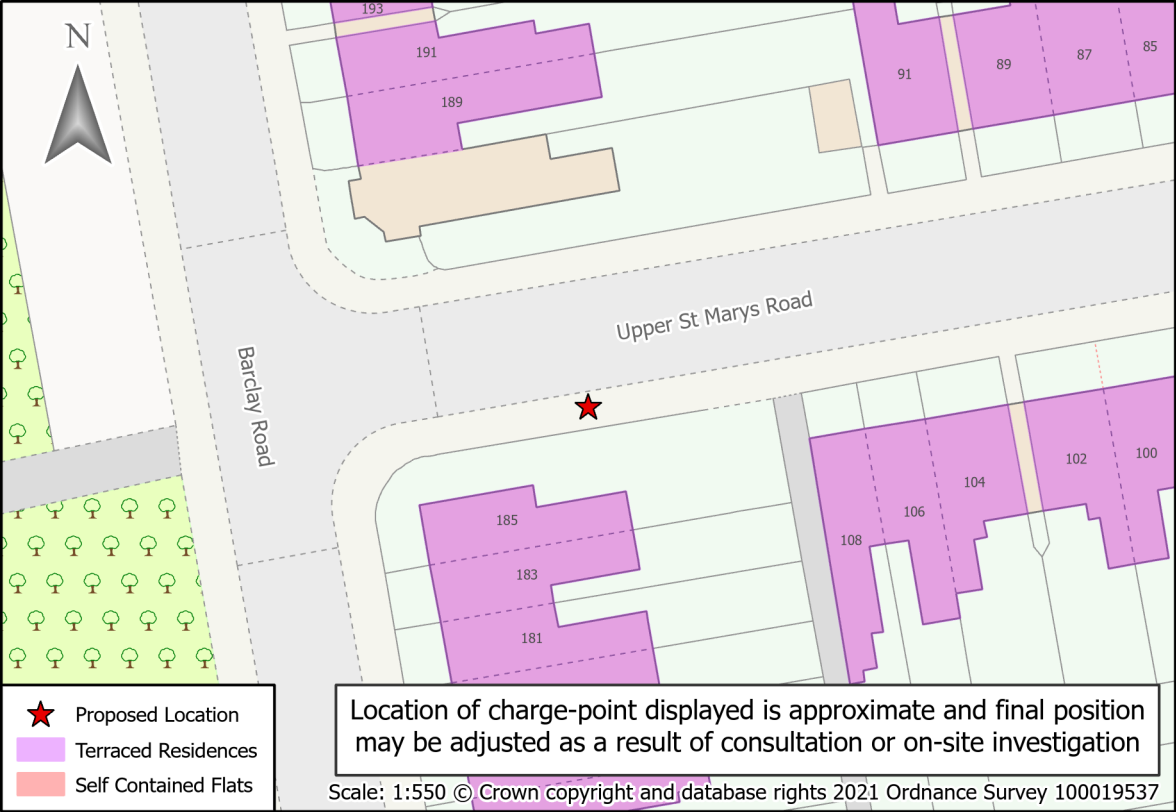
Self Contained Flats

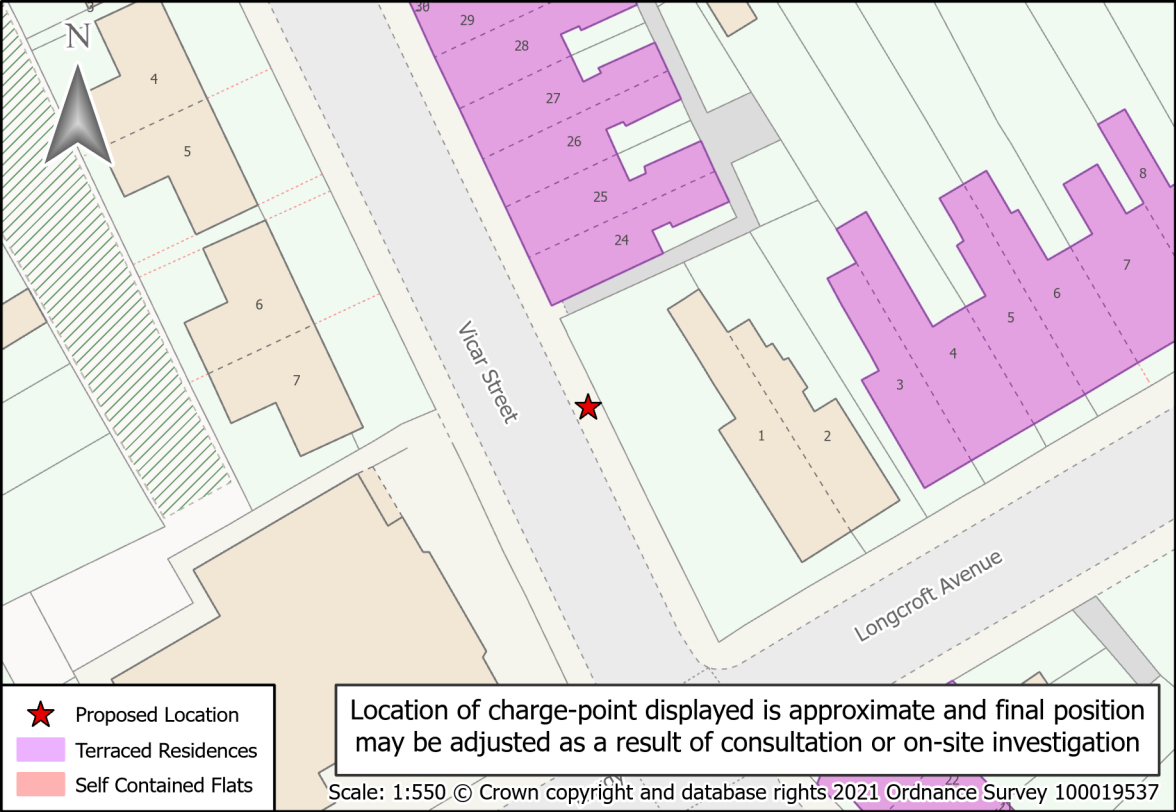
Location of charge-point displayed is approximate and final position may be adjusted as a result of consultation or on-site investigation

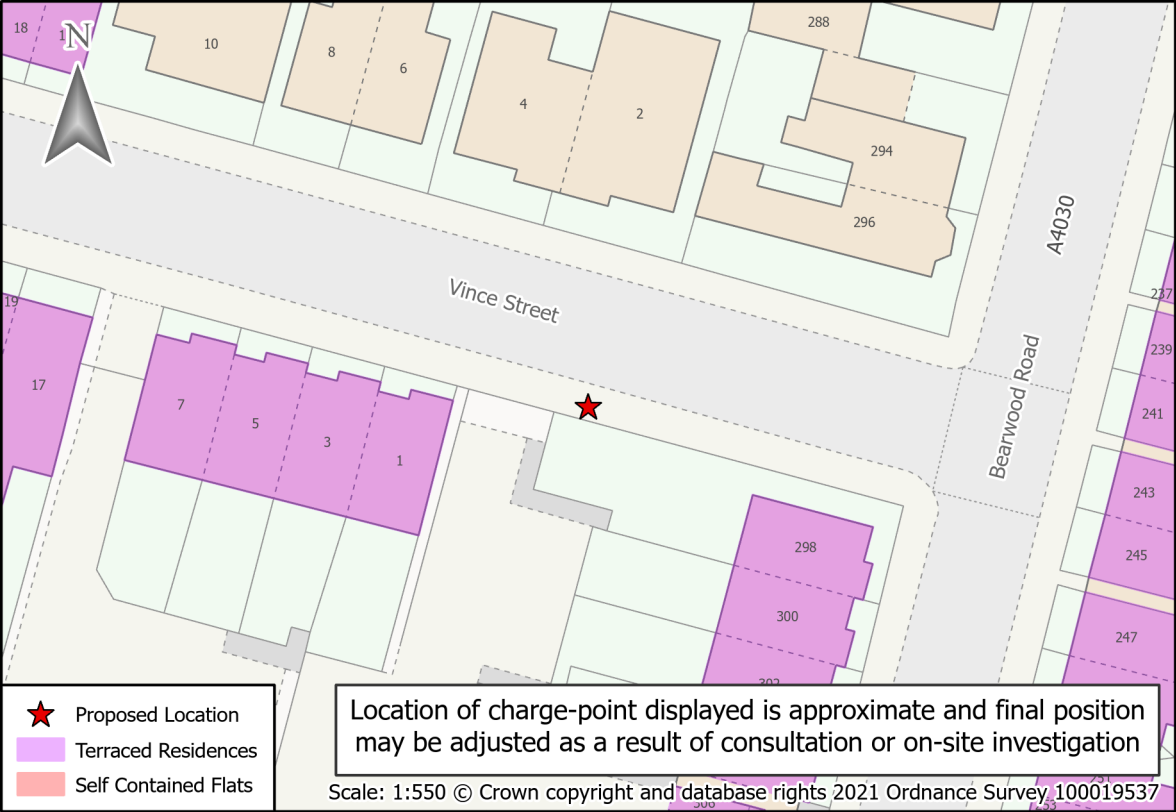
Scale: 1:550 © Crown copyright and database rights 2021 Ordnance Survey 100019537











Proposed Location



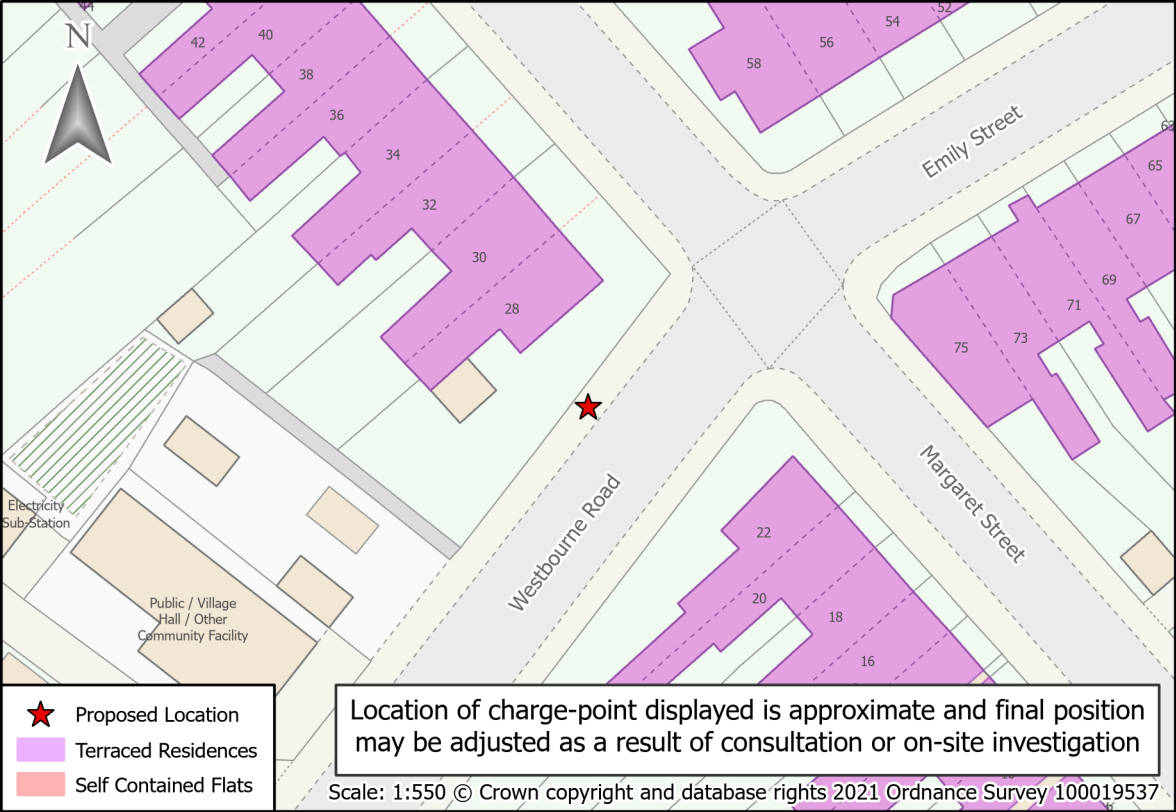
Terraced Residences



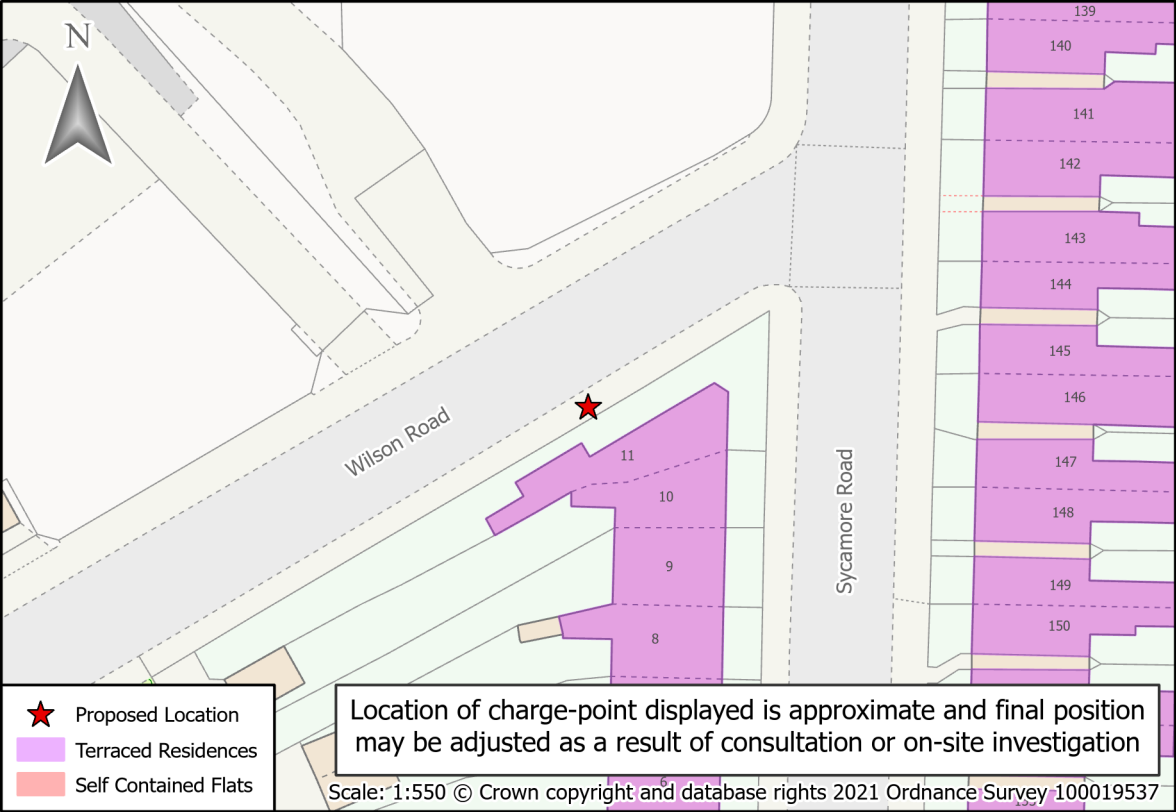
Self Contained Flats

Location of charge-point displayed is approximate and final position may be adjusted as a result of consultation or on-site investigation

Scale: 1:550 © Crown copyright and database rights 2021 Ordnance Survey 100019537







N

Wilson Road

Sycamore Road



Proposed Location



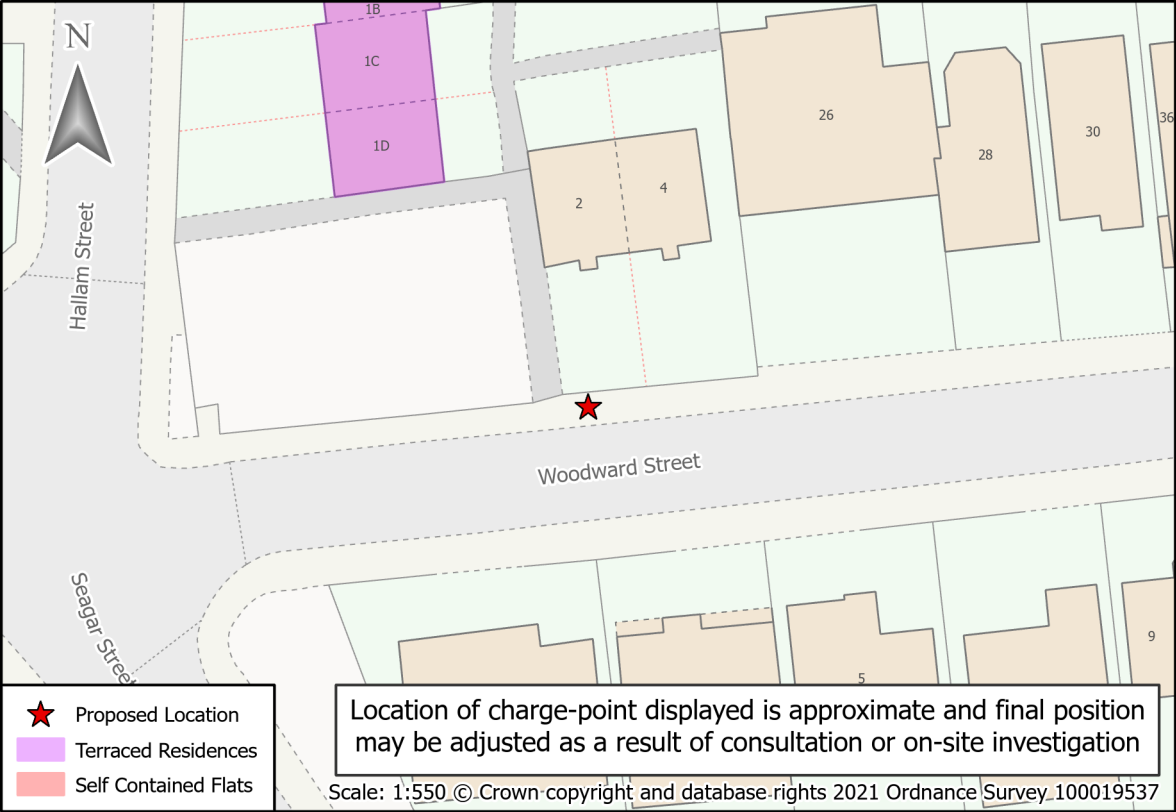
Terraced Residences



Self Contained Flats

Location of charge-point displayed is approximate and final position may be adjusted as a result of consultation or on-site investigation

Scale: 1:550 © Crown copyright and database rights 2021 Ordnance Survey 100019537



Proposed Location



Terraced Residences



Self Contained Flats

Location of charge-point displayed is approximate and final position may be adjusted as a result of consultation or on-site investigation

Scale: 1:550 © Crown copyright and database rights 2021 Ordnance Survey 100019537